


FIGURE 16.54 - LAND COVER AND USE IN BULIISA DISTRICT



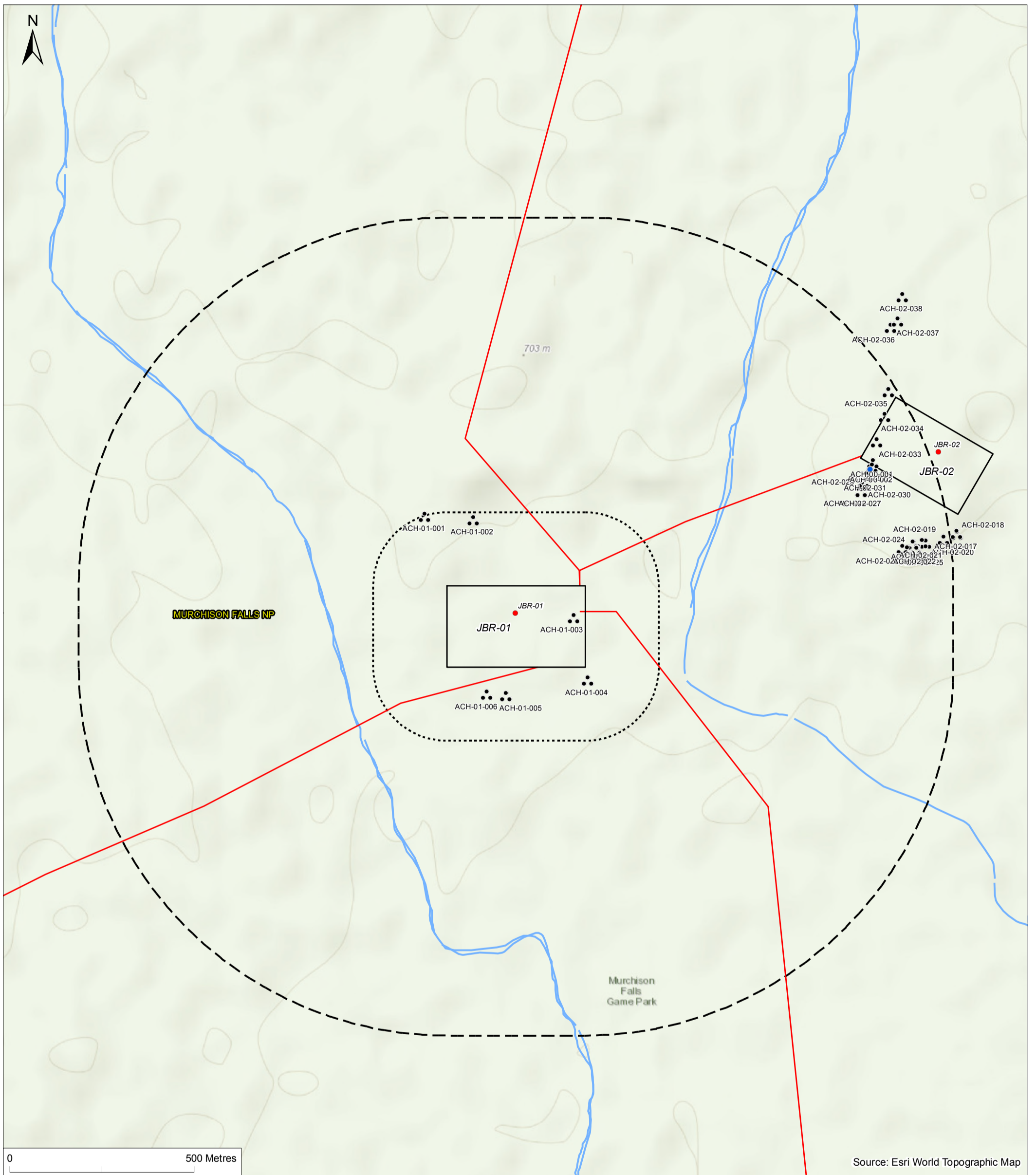
Project:
Tilenga Project ESIA

Client:
Total E&P Uganda B.V.
and Tullow Uganda
Operations Pty Ltd

Designed: LC
Checked: GM
Approved: MW

Date: 01/06/2018
Scale @ A3: 1:100,000

Coordinate Reference System:
WGS 1984 UTM Zone 36N



0 500 Metres

Source: Esri World Topographic Map

FIGURE 17.1 - MAP OF ARCHAEOLOGY AND CULTURAL HERITAGE ASSETS IDENTIFIED AT JBR-01

- Wellpad location
- ⦿ Archaeology
- ⬜ Wellpad Extent - Maximum
- Other
- ▭ Parish boundary
- Watercourse
- Production and Injection Network
- ⋯ 200m Study area
- ⋯ 1km Study area

Project:
Tilenga Project ESIA
Client:
Total E&P Uganda B.V.
and Tullow Uganda
Operations Pty Ltd



Designed: LC
Checked: GM
Approved: MW

Date: 06/06/2018
Scale @ A3: 1:10,000

Coordinate Reference System:
WGS 1984 UTM Zone 36N

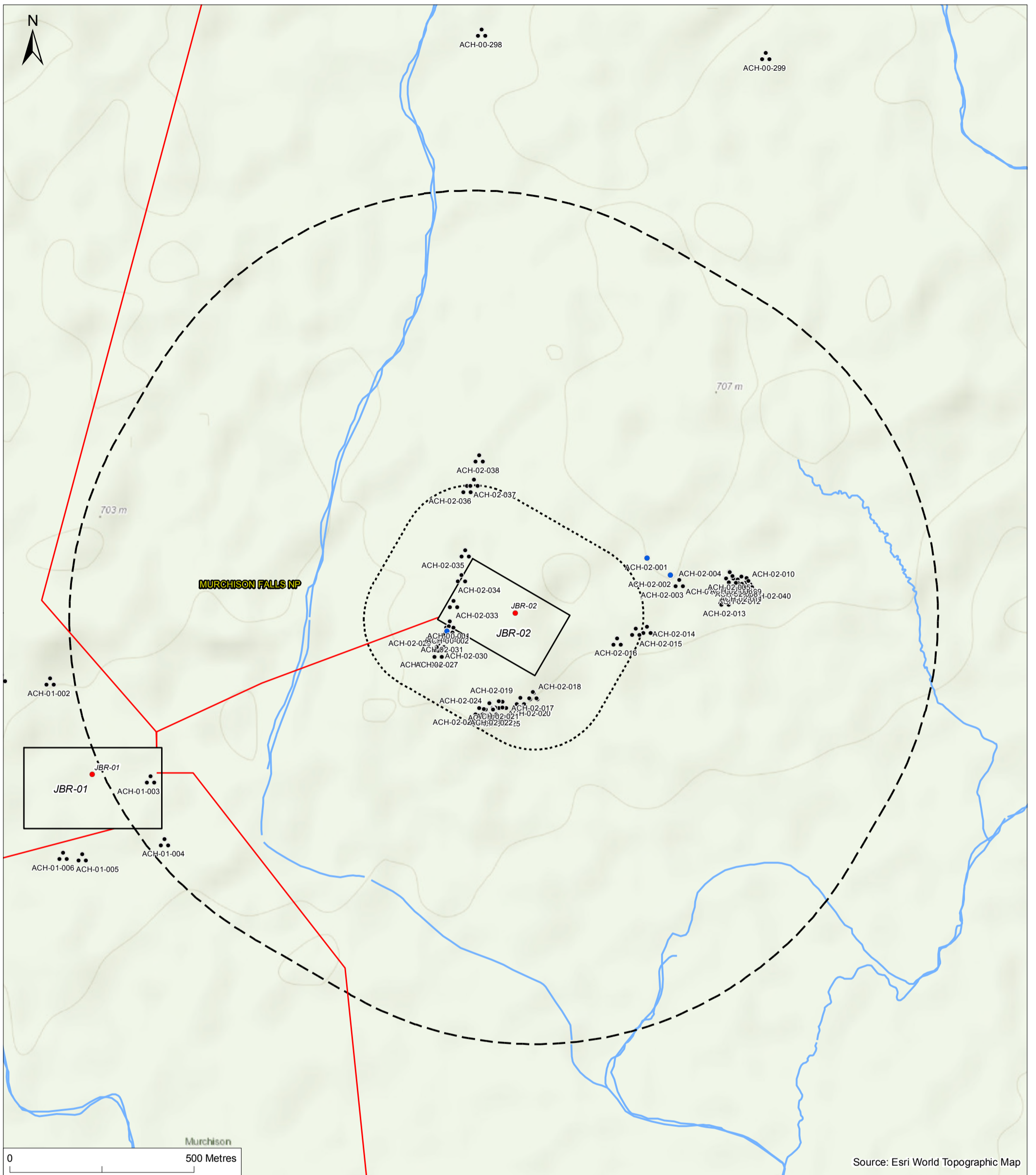


FIGURE 17.2 - MAP OF ARCHAEOLOGY AND CULTURAL HERITAGE ASSETS IDENTIFIED AT JBR-02

- Wellpad location
- ⦿ Archaeology
- ▭ Wellpad Extent - Maximum
- Other
- ▭ Parish boundary
- Watercourse
- Production and Injection Network
- ⋯ 200m Study area
- ⋯ 1km Study area

Project: Tilenga Project ESIA	 TILENGA PROJECT
Client: Total E&P Uganda B.V. and Tullow Uganda Operations Pty Ltd	
Designed: LC	 AECOM
Checked: GM	
Approved: MW	
Coordinate Reference System: WGS 1984 UTM Zone 36N	Date: 06/06/2018 Scale @ A3: 1:10,000

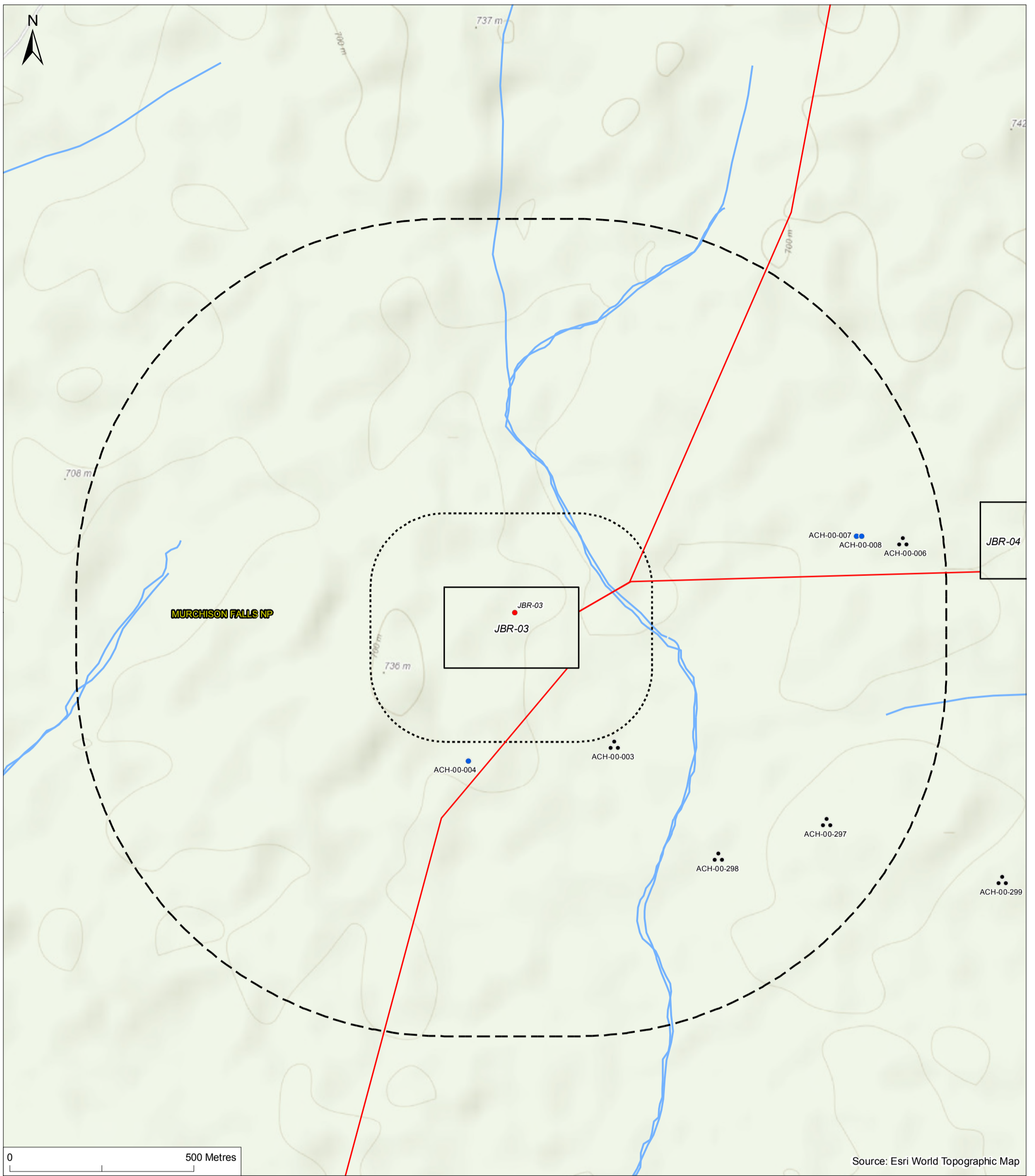
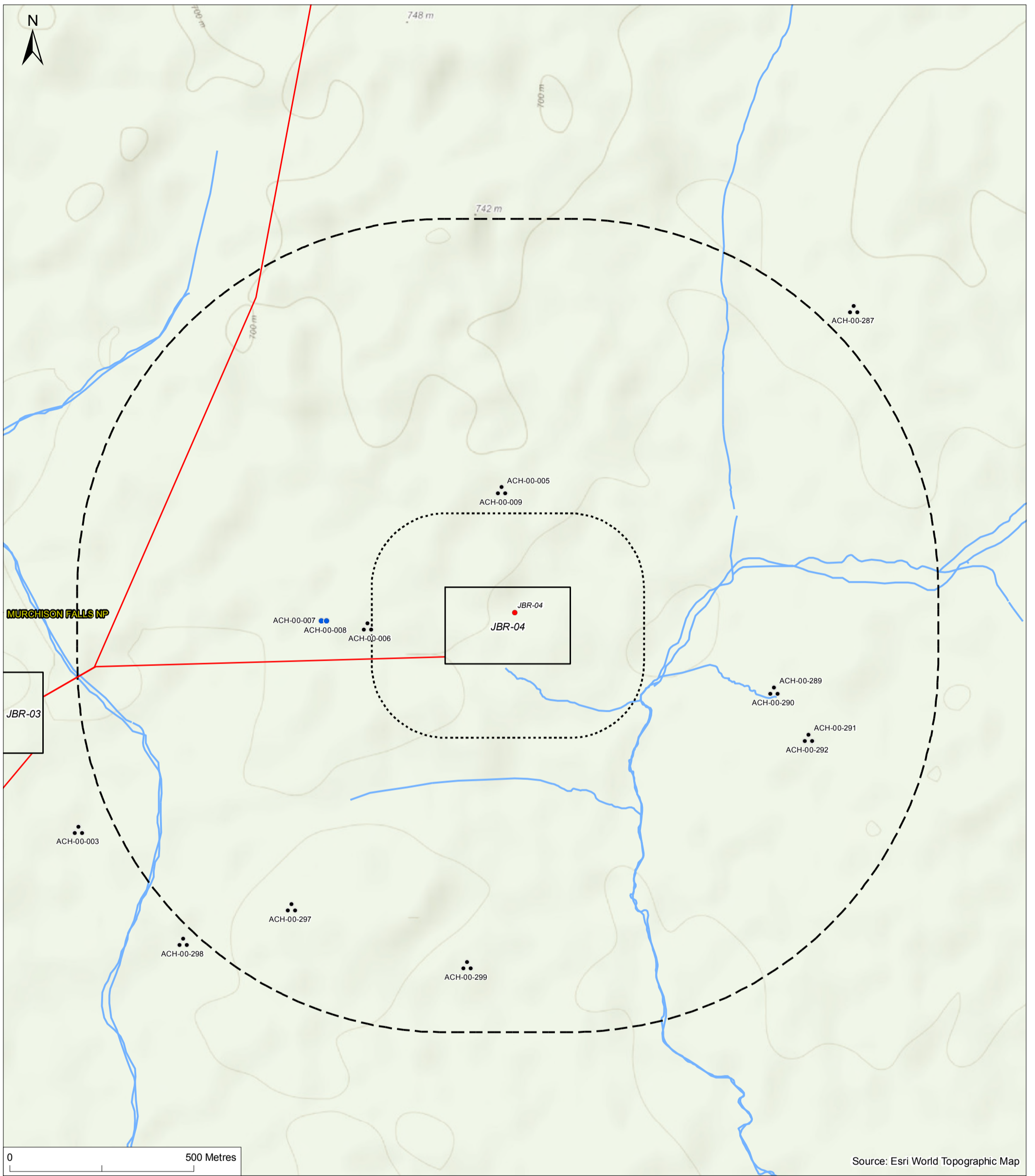


FIGURE 17.3 - MAP OF ARCHAEOLOGY AND CULTURAL HERITAGE ASSETS IDENTIFIED AT JBR-03

- Wellpad location
- ⦿ Archaeology
- ⬜ Wellpad Extent - Maximum
- Other
- ⬜ Parish boundary
- Production and Injection Network
- ⋯ 200m Study area
- ⋯ 1km Study area
- Watercourse

Project: Tilenga Project ESIA	 TILENGA PROJECT
Client: Total E&P Uganda B.V. and Tullow Uganda Operations Pty Ltd	
Designed: LC	 AECOM
Checked: GM	
Approved: MW	Date: 06/06/2018 Scale @ A3: 1:10,000
Coordinate Reference System: WGS 1984 UTM Zone 36N	



Source: Esri World Topographic Map

FIGURE 17.4 - MAP OF ARCHAEOLOGY AND CULTURAL HERITAGE ASSETS IDENTIFIED AT JBR-04

- Wellpad location
- Wellpad Extent - Maximum
- Production and Injection Network
- ⋯ 200m Study area
- ⋯ 1km Study area
- ⋯ Archaeology
- Other
- ▭ Parish boundary
- Watercourse


Project:
Tilenga Project ESIA

Client:
Total E&P Uganda B.V.
and Tullow Uganda
Operations Pty Ltd

Designed: LC
Checked: GM
Approved: MW

Date: 06/06/2018
Scale @ A3: 1:10,000

Coordinate Reference System:
WGS 1984 UTM Zone 36N



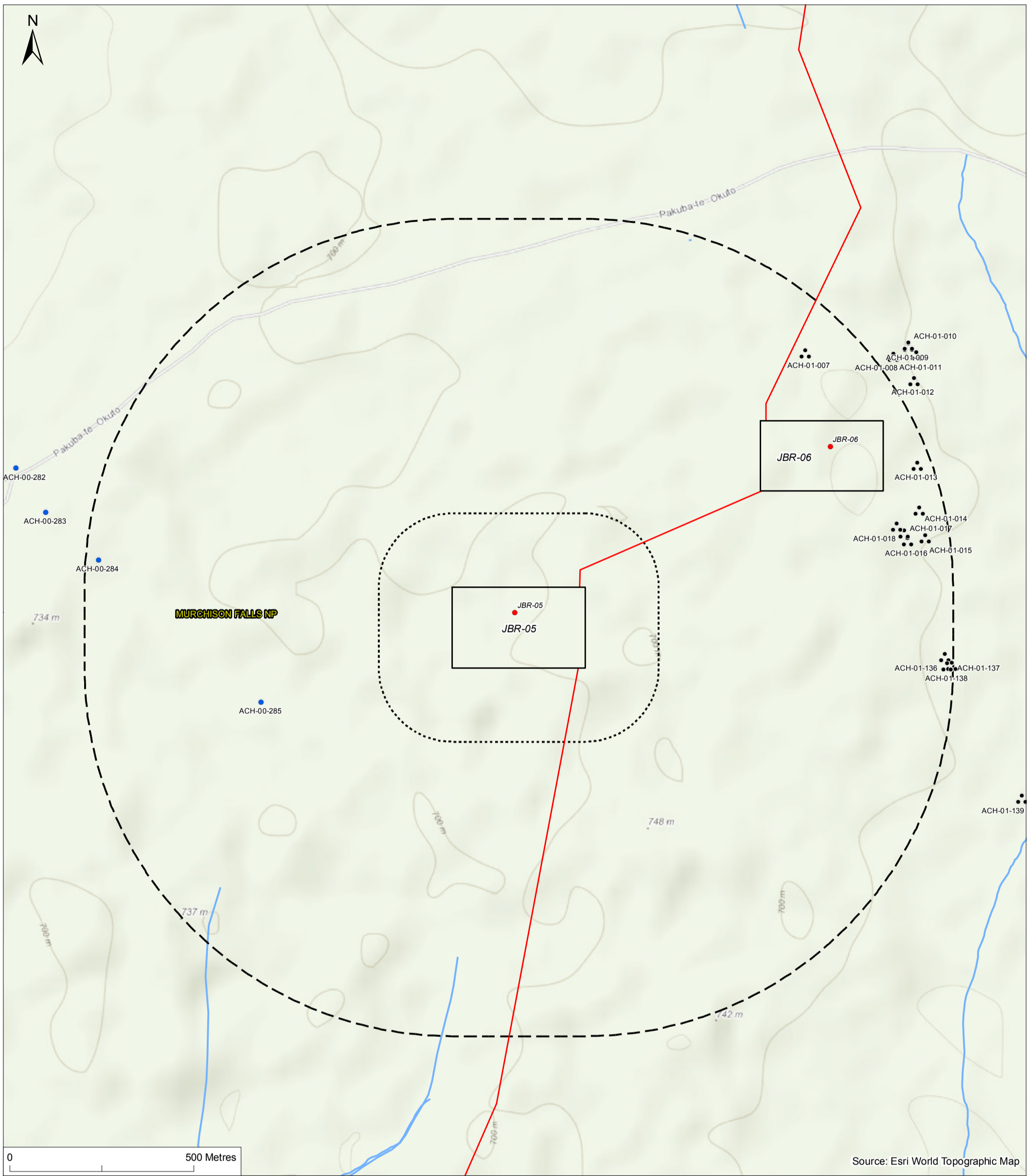


FIGURE 17.5 - MAP OF ARCHAEOLOGY AND CULTURAL HERITAGE ASSETS IDENTIFIED AT JBR-05

- Wellpad location
- Wellpad Extent - Maximum
- Production and Injection Network
- ⋯ 200m Study area
- ⋯ 1km Study area
- ⋯ Archaeology
- Other
- ▭ Parish boundary
- Watercourse

Project: Tilenga Project ESIA	 TILENGA PROJECT
Client: Total E&P Uganda B.V. and Tullow Uganda Operations Pty Ltd	
Designed: LC	 AECOM
Checked: GM	
Approved: MW	
Coordinate Reference System: WGS 1984 UTM Zone 36N	Date: 06/06/2018 Scale @ A3: 1:10,000

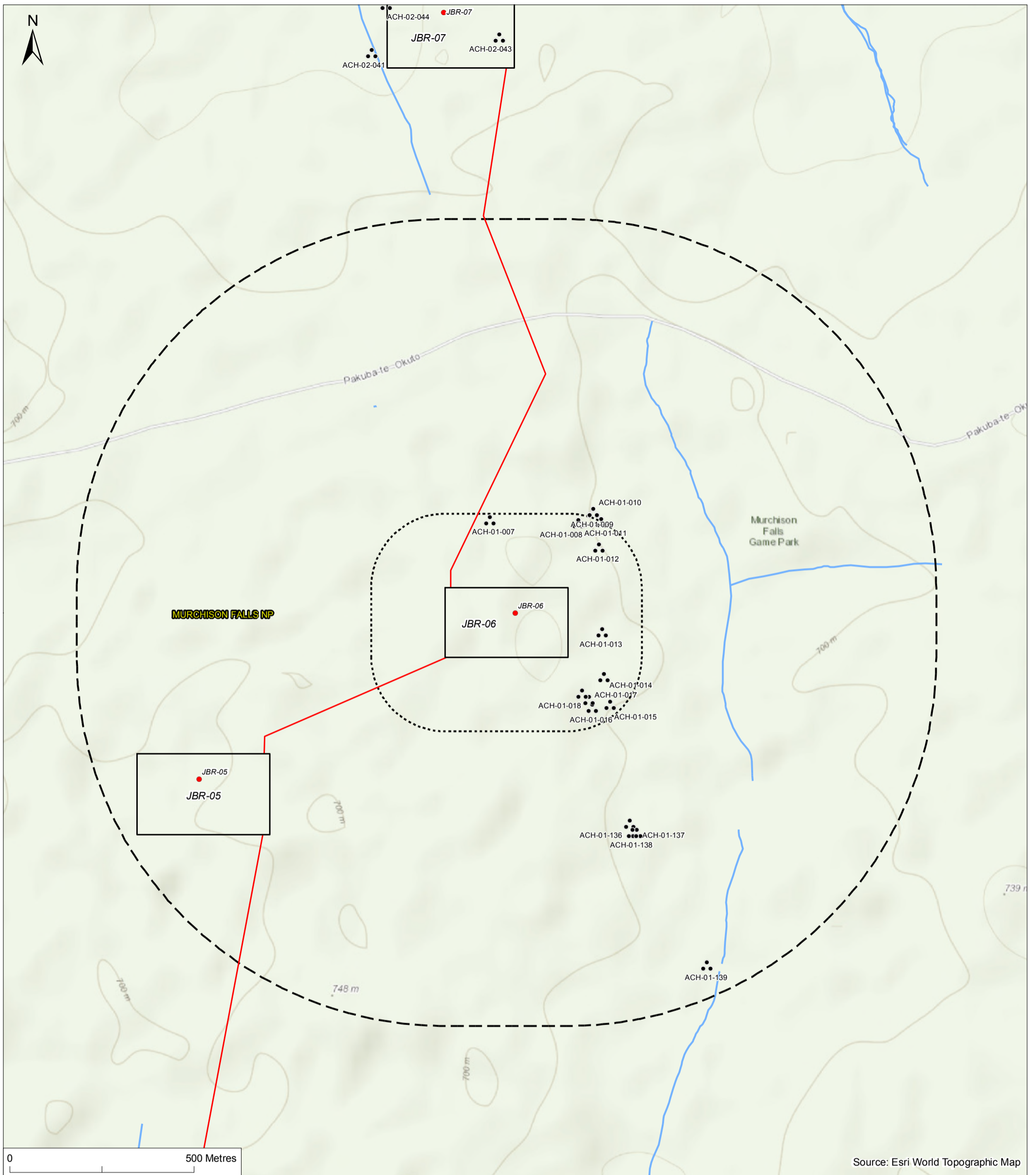


FIGURE 17.6 - MAP OF ARCHAEOLOGY AND CULTURAL HERITAGE ASSETS IDENTIFIED AT JBR-06

- Wellpad location
- ⦿ Archaeology
- ▭ Parish boundary
- ▭ Wellpad Extent - Maximum
- Watercourse
- Production and Injection Network
- ⋯ 200m Study area
- ⋯ 1km Study area

Project: Tilenga Project ESIA Client: Total E&P Uganda B.V. and Tullow Uganda Operations Pty Ltd	 
Designed: LC Checked: GM Approved: MW	Date: 06/06/2018 Scale @ A3: 1:10,000
Coordinate Reference System: WGS 1984 UTM Zone 36N	

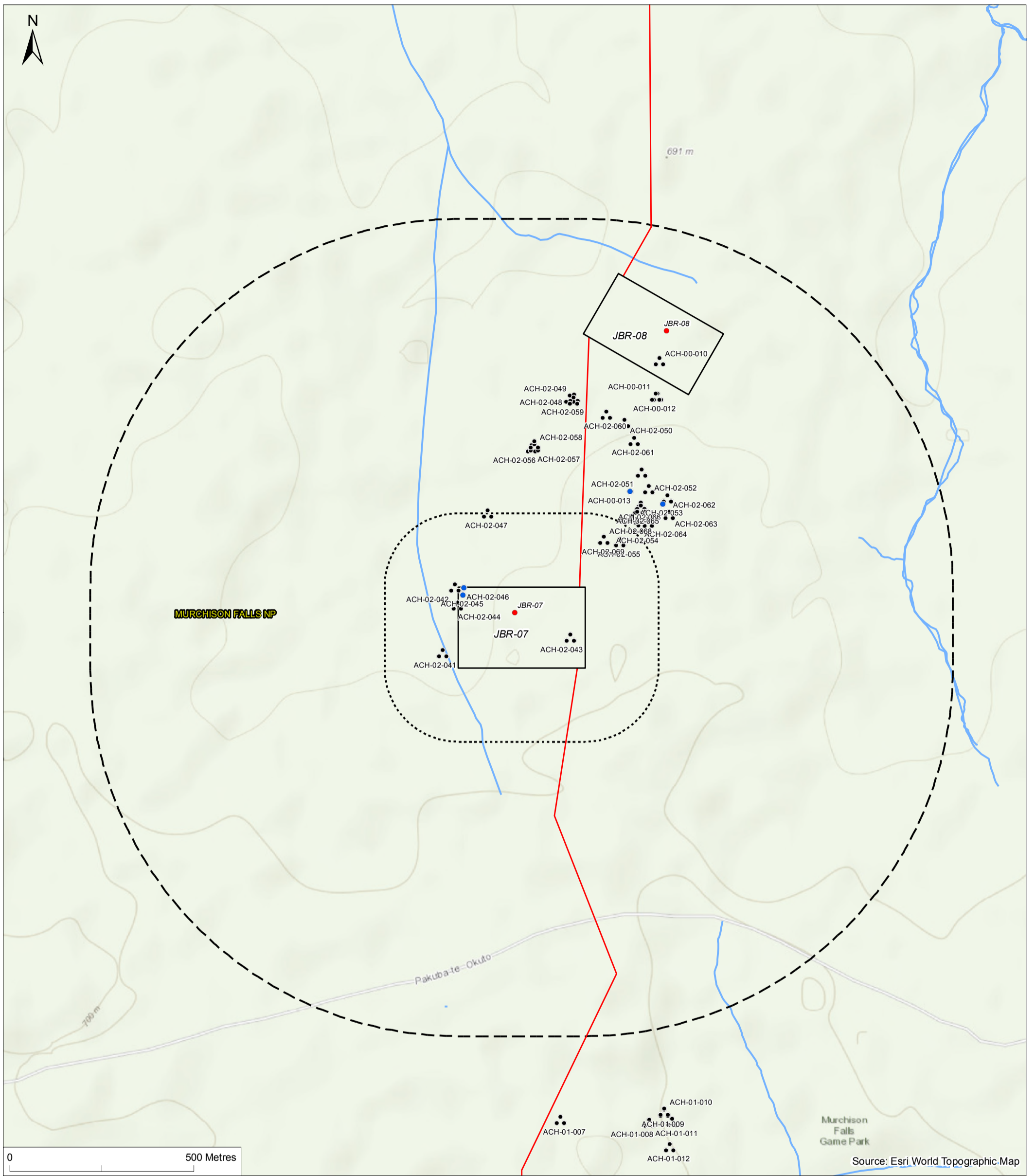


FIGURE 17.7 - MAP OF ARCHAEOLOGY AND CULTURAL HERITAGE ASSETS IDENTIFIED AT JBR-07

- Wellpad location
- ⦿ Archaeology
- ⬜ Wellpad Extent - Maximum
- Other
- ▭ Parish boundary
- Watercourse
- Production and Injection Network
- ⋯ 200m Study area
- ⋯ 1km Study area

Project: Tilenga Project ESIA	 TILENGA PROJECT
Client: Total E&P Uganda B.V. and Tullow Uganda Operations Pty Ltd	
Designed: LC	 AECOM
Checked: GM	
Approved: MW	Date: 06/06/2018 Scale @ A3: 1:10,000
Coordinate Reference System: WGS 1984 UTM Zone 36N	

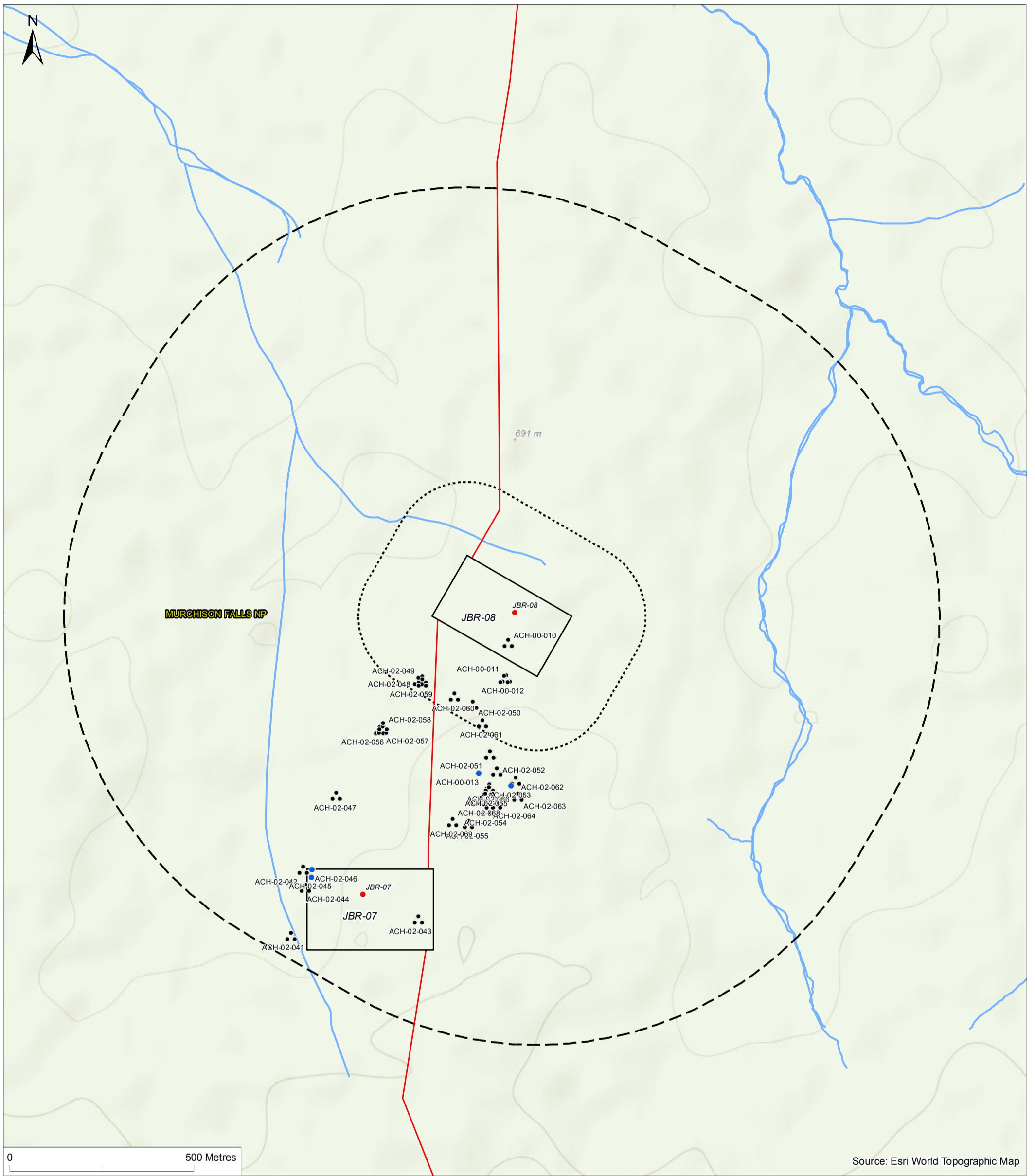


FIGURE 17.8 - MAP OF ARCHAEOLOGY AND CULTURAL HERITAGE ASSETS IDENTIFIED AT JBR-08

- Wellpad location
- ⦿ Archaeology
- ▭ Wellpad Extent - Maximum
- Other
- ▭ Parish boundary
- Watercourse
- Production and Injection Network
- ⋯ 200m Study area
- ⋯ 1km Study area

Project: Tilenga Project ESIA	 TILENGA PROJECT
Client: Total E&P Uganda B.V. and Tullow Uganda Operations Pty Ltd	
Designed: LC	 AECOM
Checked: GM	
Approved: MW	Date: 06/06/2018 Scale @ A3: 1:10,000
Coordinate Reference System: WGS 1984 UTM Zone 36N	

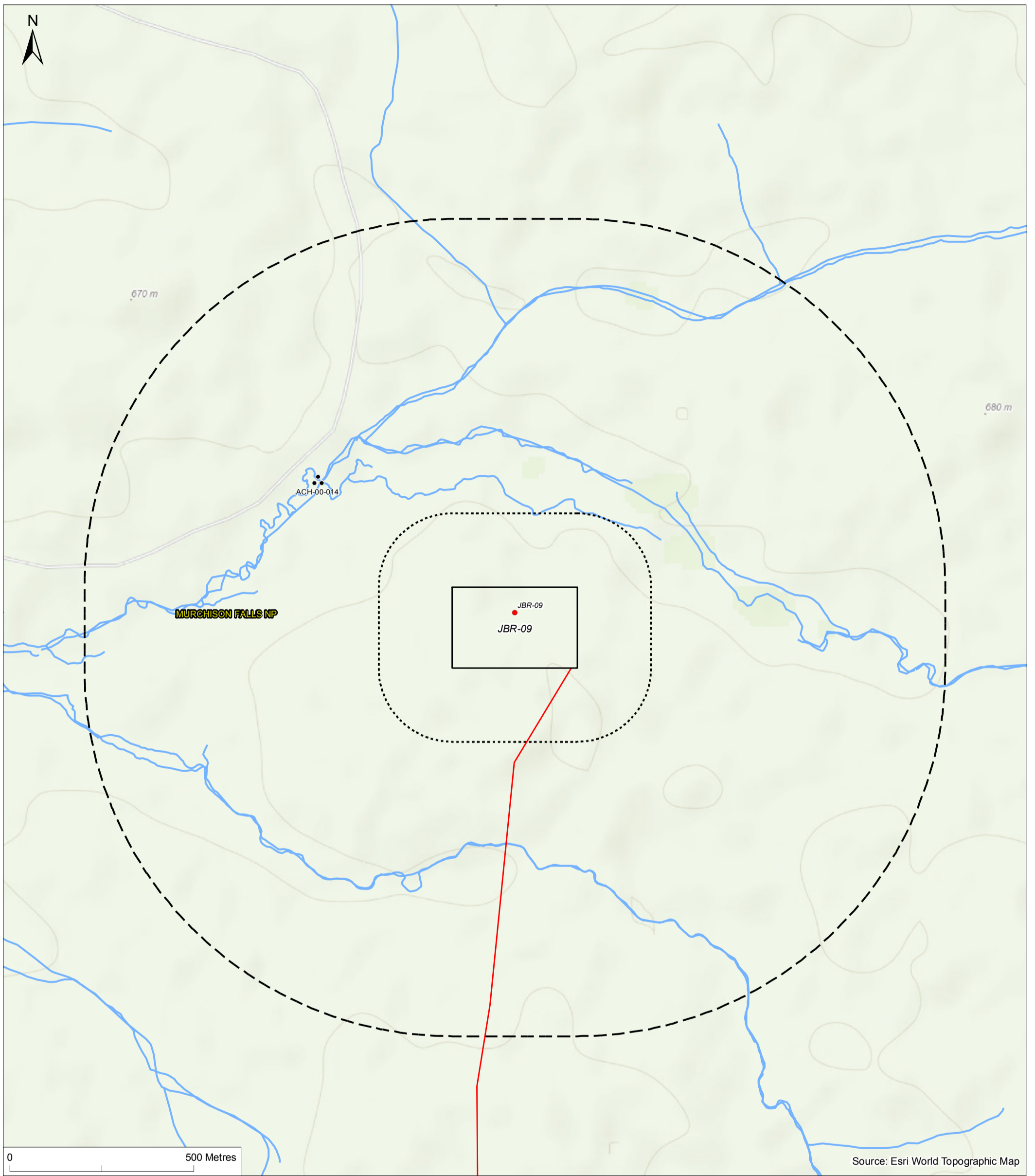


FIGURE 17.9 - MAP OF ARCHAEOLOGY AND CULTURAL HERITAGE ASSETS IDENTIFIED AT JBR-09

- Wellpad location
- ⦿ Archaeology
- ▭ Wellpad Extent - Maximum
- ▭ Parish boundary
- Production and Injection Network
- Watercourse
- ⋯ 200m Study area
- ⋯ 1km Study area

Project: Tilenga Project ESIA	 TILENGA PROJECT
Client: Total E&P Uganda B.V. and Tullow Uganda Operations Pty Ltd	
Designed: LC	 AECOM
Checked: GM	
Approved: MW	
Coordinate Reference System: WGS 1984 UTM Zone 36N	Date: 06/06/2018 Scale @ A3: 1:10,000

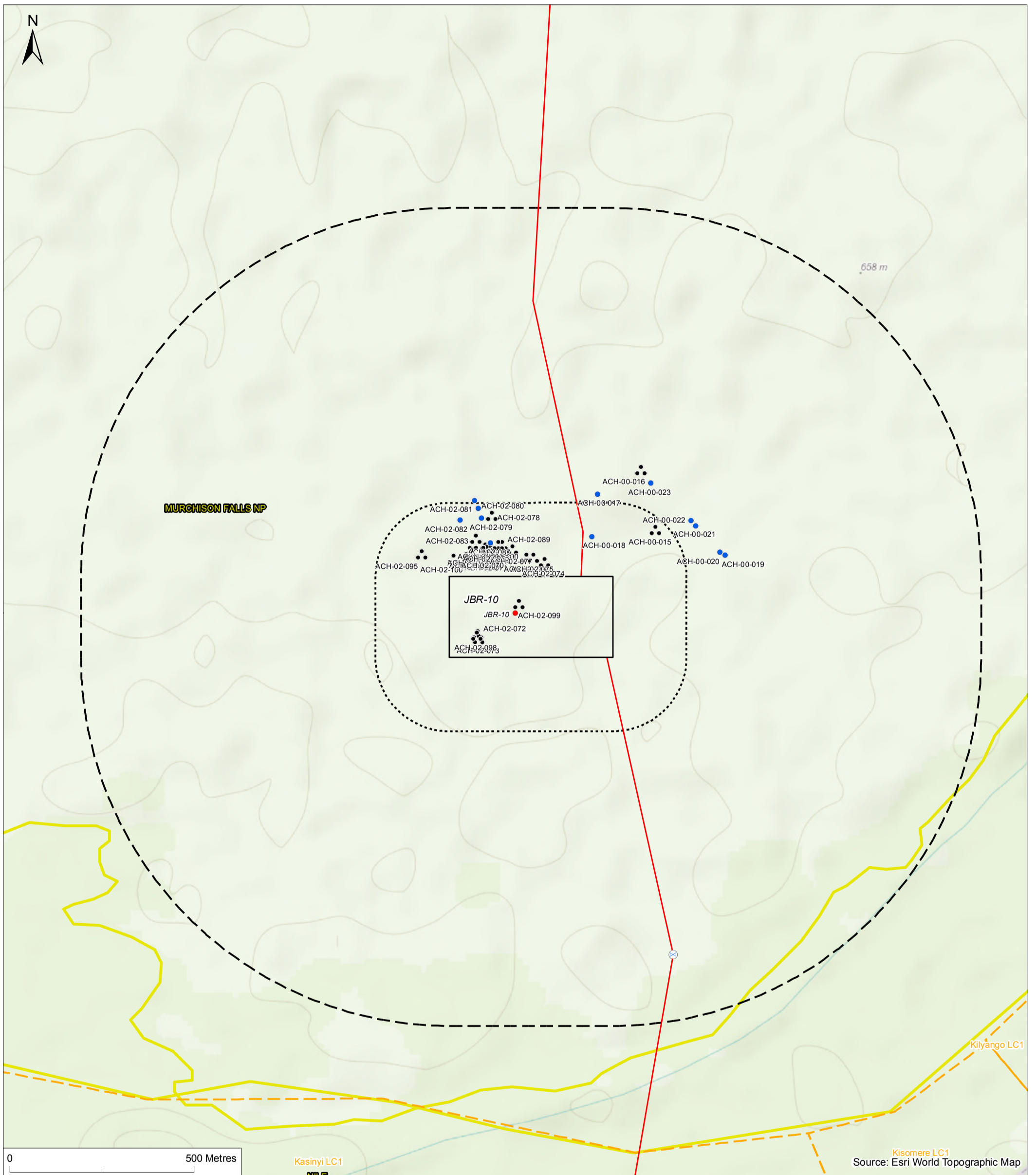


FIGURE 17.10 - MAP OF ARCHAEOLOGY AND CULTURAL HERITAGE ASSETS IDENTIFIED AT JBR-10

- Wellpad location
- ▭ Wellpad Extent - Maximum
- ⊗ Victoria Nile Pipeline HDD Crossing - Option 2
- Production and Injection Network
- ⋯ 200m Study area
- ⋯ 1km Study area
- Archaeology
- Other
- ▭ Parish boundary
- ▭ Village boundary

Project:
Tilenga Project ESIA

Client:
Total E&P Uganda B.V.
and Tullow Uganda
Operations Pty Ltd



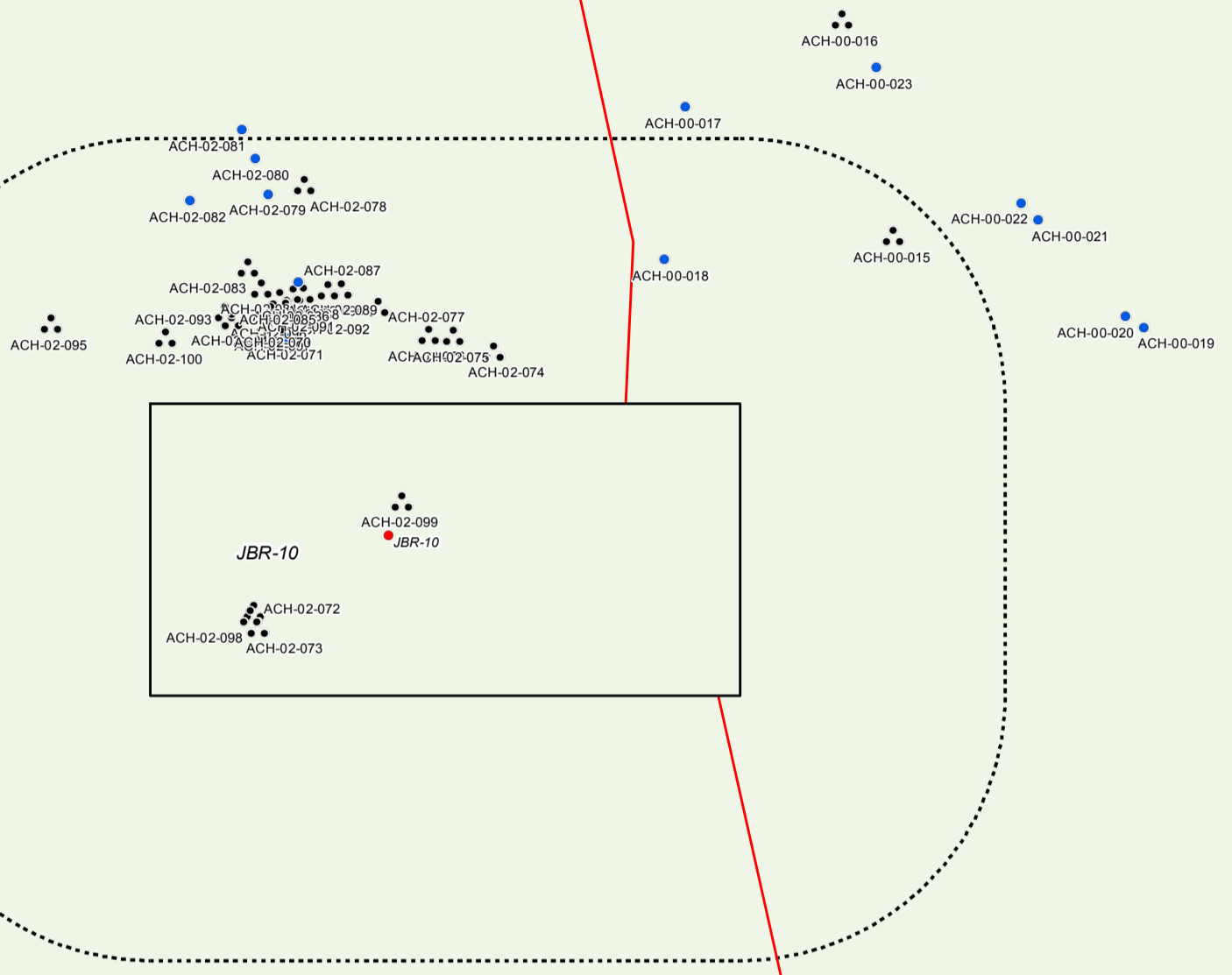
Designed: LC
Checked: GM
Approved: MW

Date: 06/06/2018
Scale @ A3: 1:10,000

Coordinate Reference System:
WGS 1984 UTM Zone 36N



MURCHISON FALLS NP



0 500 Metres

Source: Esri World Topographic Map

FIGURE 17.11 - MAP OF ARCHAEOLOGY AND CULTURAL HERITAGE ASSETS IDENTIFIED AT JBR-10 (FOCUSSING ON WELLPAD AREA)

- Wellpad location
- ⦿ Archaeology
- Wellpad Extent - Maximum
- Other
- Production and Injection Network
- ⋯ 200m Study area
- ▭ 1km Study area
- ▭ Parish boundary

Project:
Tilenga Project ESIA

Client:
Total E&P Uganda B.V.
and Tullow Uganda
Operations Pty Ltd

Designed: LC
Checked: GM
Approved: MW

Date: 06/06/2018
Scale @ A3: 1:5,000

Coordinate Reference System:
WGS 1984 UTM Zone 36N



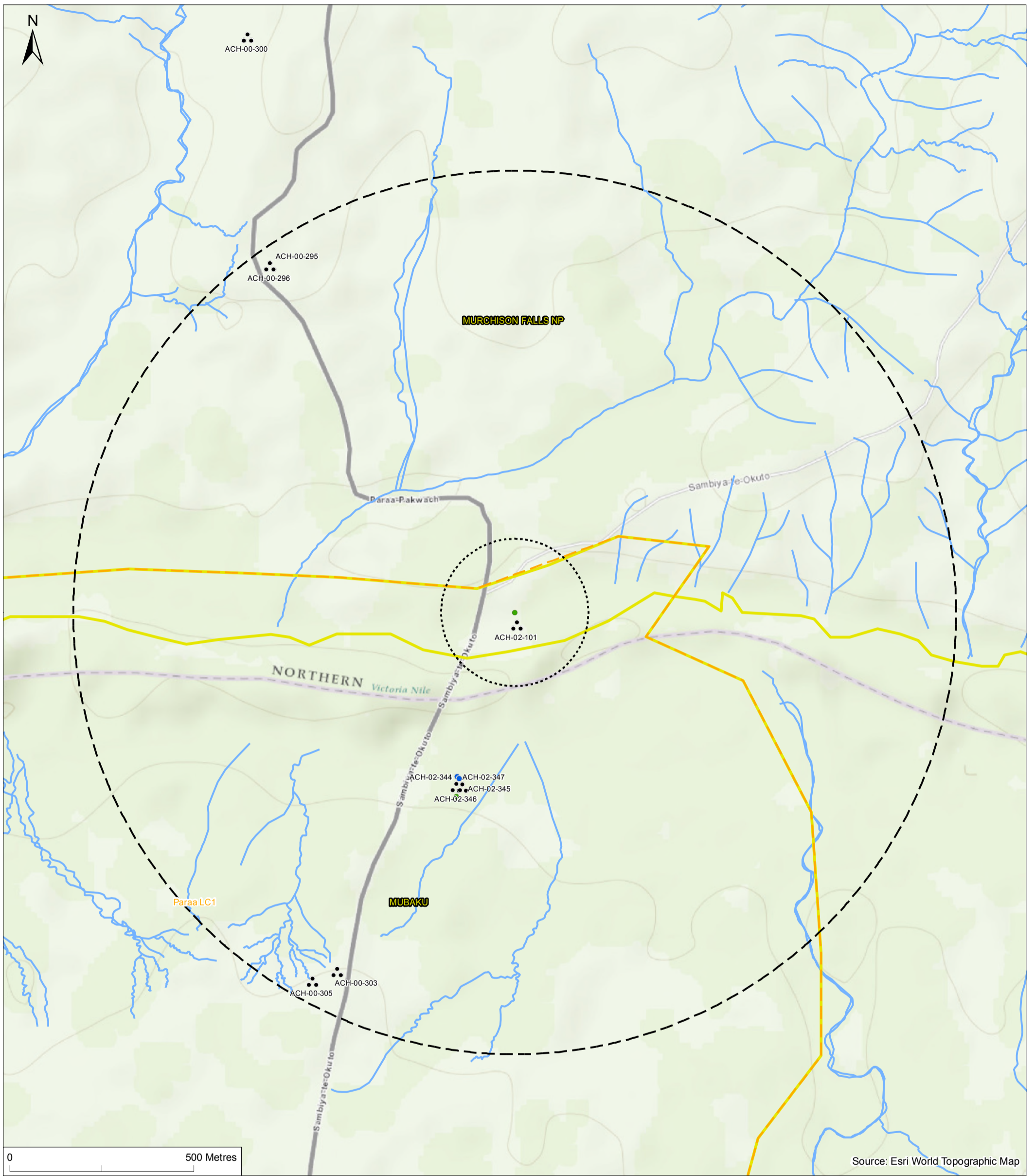



FIGURE 17.12 - MAP OF ARCHAEOLOGY AND CULTURAL HERITAGE ASSETS IDENTIFIED AT VICTORIA NILE FERRY CROSSING NORTH

- Victoria Nile Ferry Crossing
- Archaeology
- Parish boundary
- 200m Study area
- Other
- Village boundary
- Watercourse
- 1km Study area

Project:
Tilenga Project ESIA
Client:
Total E&P Uganda B.V.
and Tullow Uganda
Operations Pty Ltd



Designed: LC
Checked: GM
Approved: MW

Date: 06/06/2018
Scale @ A3: 1:10,000

Coordinate Reference System:
WGS 1984 UTM Zone 36N

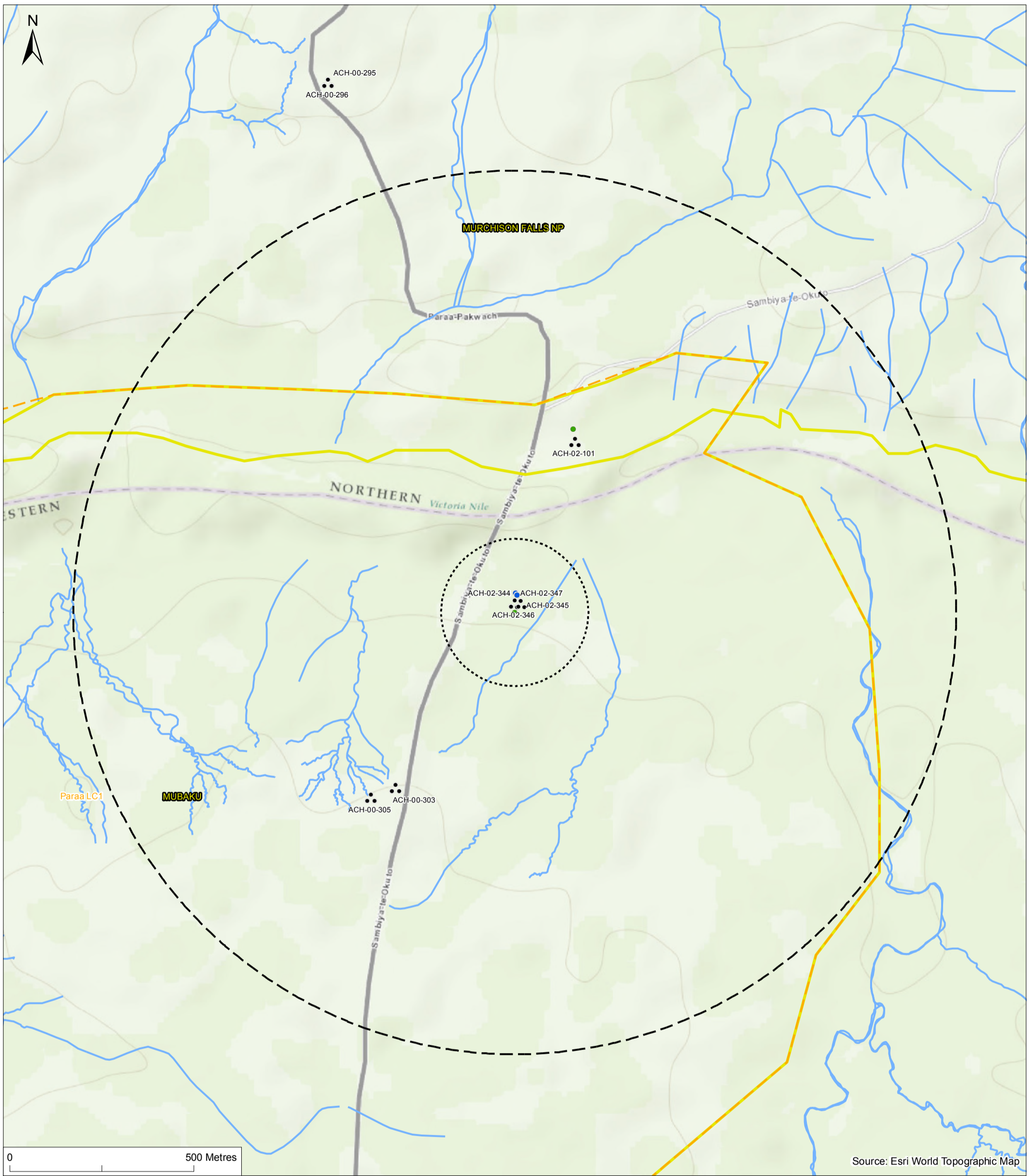


FIGURE 17.13 - MAP OF ARCHAEOLOGY AND CULTURAL HERITAGE ASSETS IDENTIFIED AT VICTORIA NILE FERRY CROSSING SOUTH

- Victoria Nile Ferry Crossing
- Other
- Archaeology
- Parish boundary
- Village boundary
- Watercourse
- 200m Study area
- 1km Study area

Project:
Tilenga Project ESIA
Client:
Total E&P Uganda B.V.
and Tullow Uganda
Operations Pty Ltd



Designed: LC
Checked: GM
Approved: MW

Date: 06/06/2018
Scale @ A3: 1:10,000

Coordinate Reference System:
WGS 1984 UTM Zone 36N

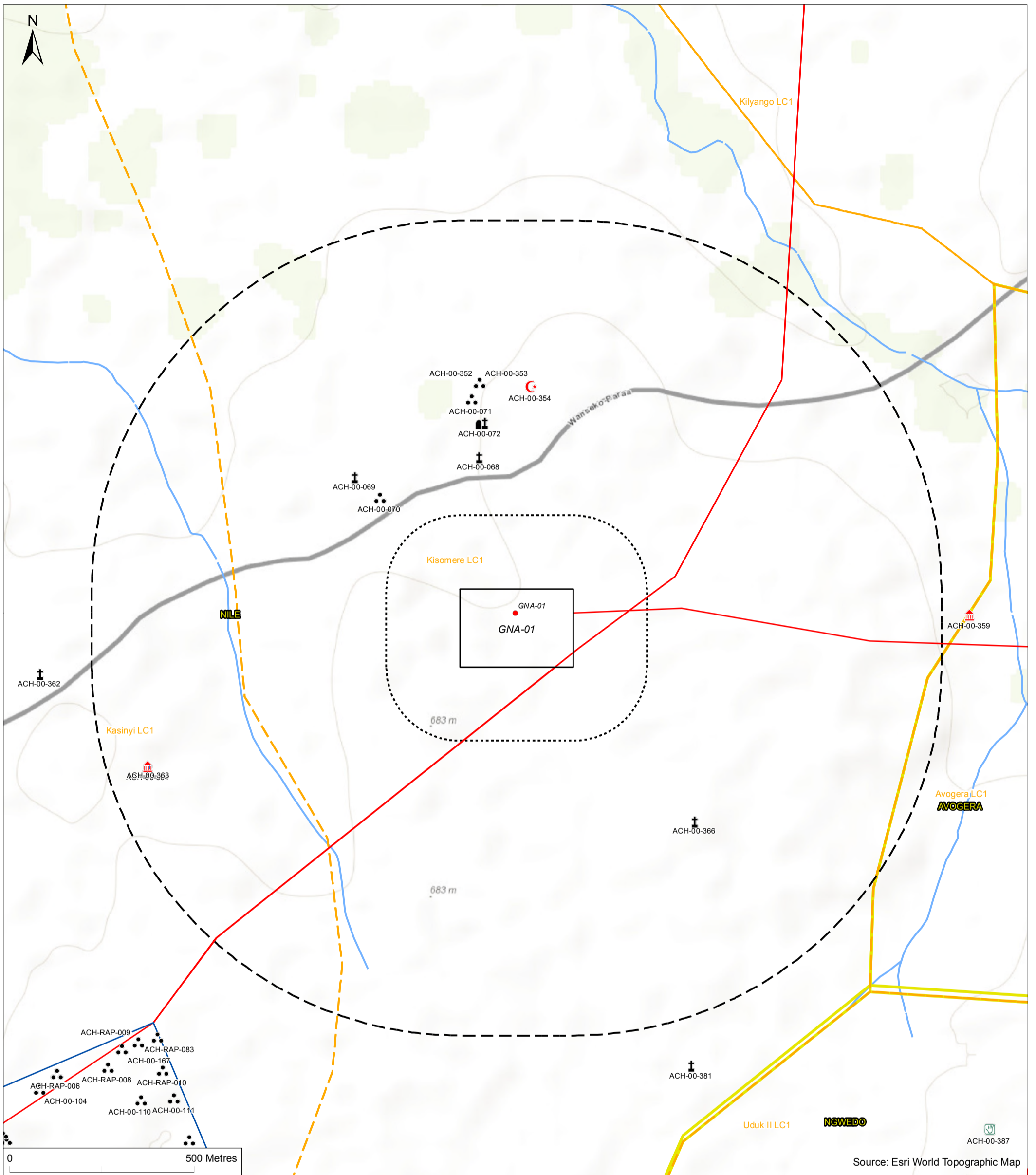


FIGURE 17.14 - MAP OF ARCHAEOLOGY AND CULTURAL HERITAGE ASSETS IDENTIFIED AT GNA-01

- | | | |
|------------------------------------|-----------------------------|--------------------|
| ● Wellpad location | ⦿ Archaeology | ▭ Parish boundary |
| ▭ Wellpad Extent - Maximum | ⚰ Burial Place | ▭ Village boundary |
| — Production and Injection Network | ⚪ Cultural Site | — Watercourse |
| ▭ Industrial Area | ● Other | |
| ⋯ 200m Study area | ⚪ Place of Worship | |
| ⋯ 1km Study area | ⚪ Place of Worship - Mosque | |
| | ⚪ Traditional Healer | |

Project: Tilenga Project ESIA	
Client: Total E&P Uganda B.V. and Tullow Uganda Operations Pty Ltd	
Designed: LC	
Checked: GM	
Approved: MW	
Coordinate Reference System: WGS 1984 UTM Zone 36N	Date: 06/06/2018 Scale @ A3: 1:10,000

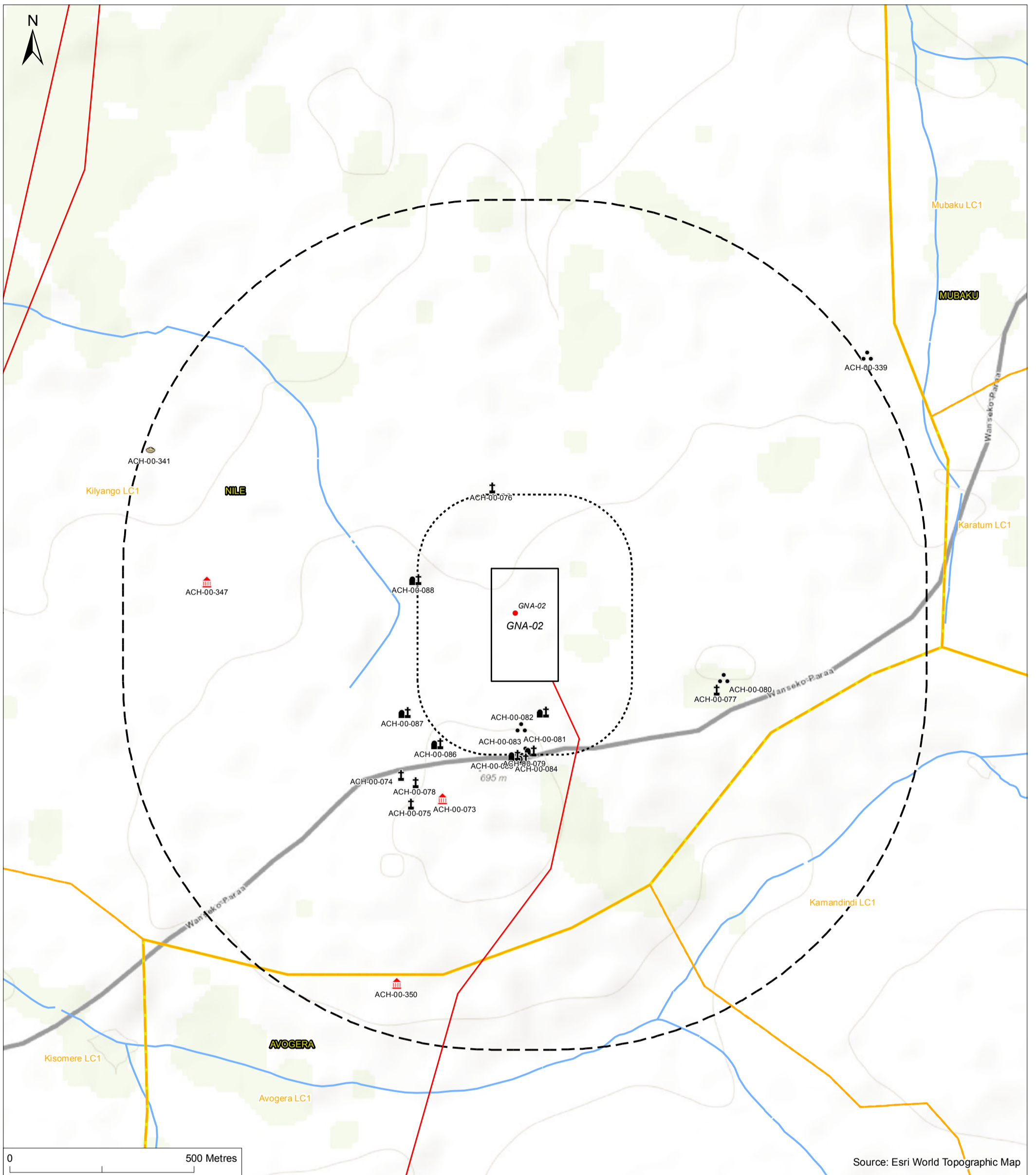


FIGURE 17.15 - MAP OF ARCHAEOLOGY AND CULTURAL HERITAGE ASSETS IDENTIFIED AT GNA-02

- | | | |
|------------------------------------|--------------------|--------------------|
| ● Wellpad location | ⦿ Archaeology | ▭ Parish boundary |
| ▭ Wellpad Extent - Maximum | ⦿ Burial Place | ▭ Village boundary |
| — Production and Injection Network | ⦿ Cultural Site | — Watercourse |
| ⋯ 200m Study area | ⦿ Palaeontology | |
| ⋯ 1km Study area | ⦿ Place of Worship | |

Project: Tilenga Project ESIA	 TILENGA PROJECT
Client: Total E&P Uganda B.V. and Tullow Uganda Operations Pty Ltd	
Designed: LC	 AECOM
Checked: GM	
Approved: MW	Date: 06/06/2018 Scale @ A3: 1:10,000
Coordinate Reference System: WGS 1984 UTM Zone 36N	

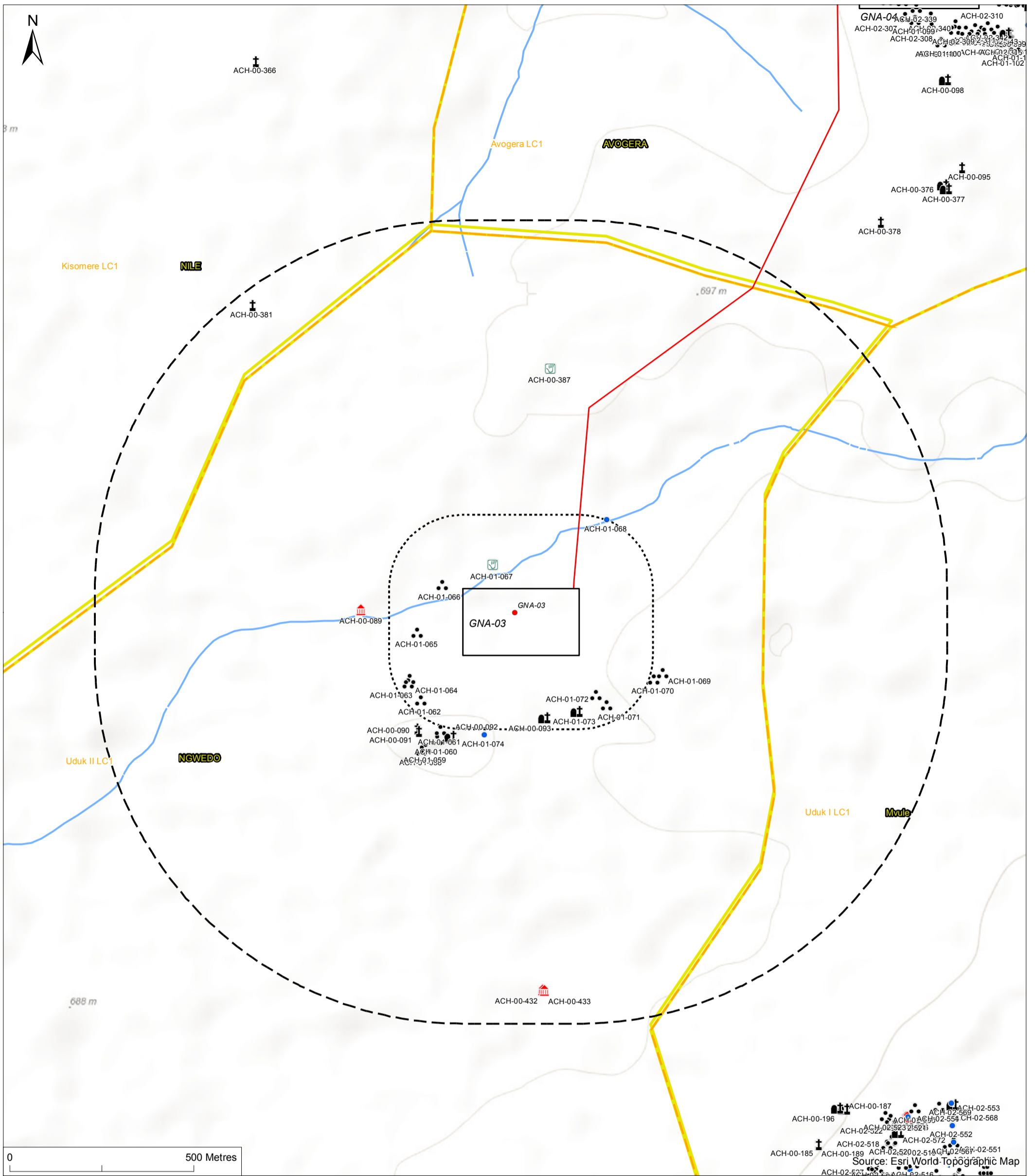


FIGURE 17.16 - MAP OF ARCHAEOLOGY AND CULTURAL HERITAGE ASSETS IDENTIFIED AT GNA-03

- | | | |
|------------------------------------|----------------------|--------------------|
| ● Wellpad location | ● Archaeology | ▭ Parish boundary |
| ▭ Wellpad Extent - Maximum | ⚰ Burial Place | ▭ Village boundary |
| — Production and Injection Network | ⚰ Cultural Site | — Watercourse |
| ⋯ 200m Study area | ● Other | |
| - - - 1km Study area | ⚰ Place of Worship | |
| | ⚰ Traditional Healer | |

Project:
Tilenga Project ESIA

Client:
Total E&P Uganda B.V.
and Tullow Uganda
Operations Pty Ltd

Designed: LC
Checked: GM
Approved: MW

Date: 06/06/2018
Scale @ A3: 1:10,000

Coordinate Reference System:
WGS 1984 UTM Zone 36N



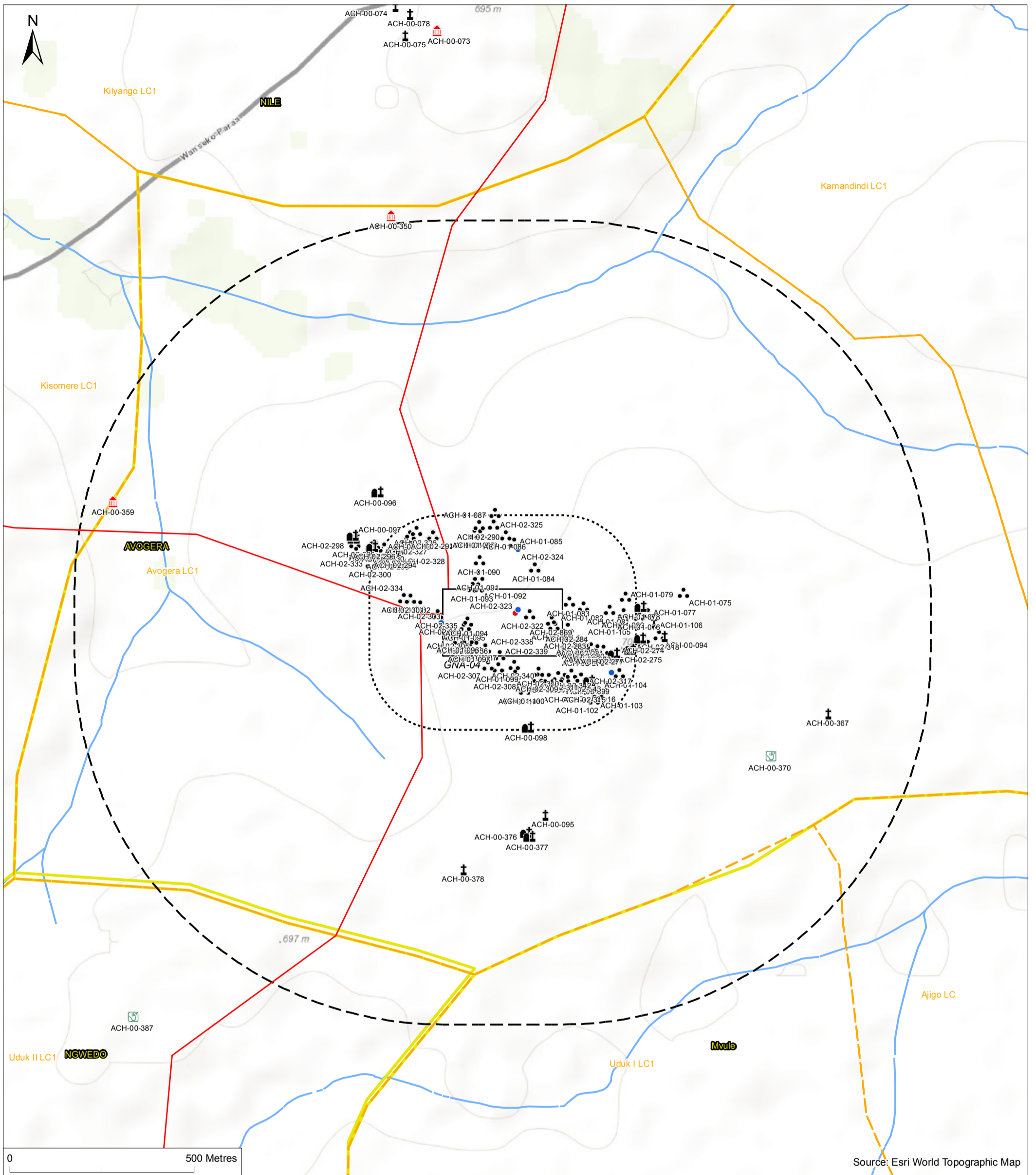



FIGURE 17.17 - MAP OF ARCHAEOLOGY AND CULTURAL HERITAGE ASSETS IDENTIFIED AT GNA-04

- | | | |
|------------------------------------|----------------------|--------------------|
| ● Wellpad location | ● Archaeology | ▭ Parish boundary |
| ▭ Wellpad Extent - Maximum | ⚰ Burial Place | ▭ Village boundary |
| — Production and Injection Network | ⚰ Cultural Site | — Watercourse |
| ⋯ 200m Study area | ● Other | |
| - - - 1km Study area | ⚰ Place of Worship | |
| | ⚰ Traditional Healer | |

Project: Tilenga Project ESIA	
Client: Total E&P Uganda B.V. and Tullow Uganda Operations Pty Ltd	
Designed: LC	
Checked: GM	
Approved: MW	Date: 06/06/2018 Scale @ A3: 1:10,000
Coordinate Reference System: WGS 1984 UTM Zone 36N	

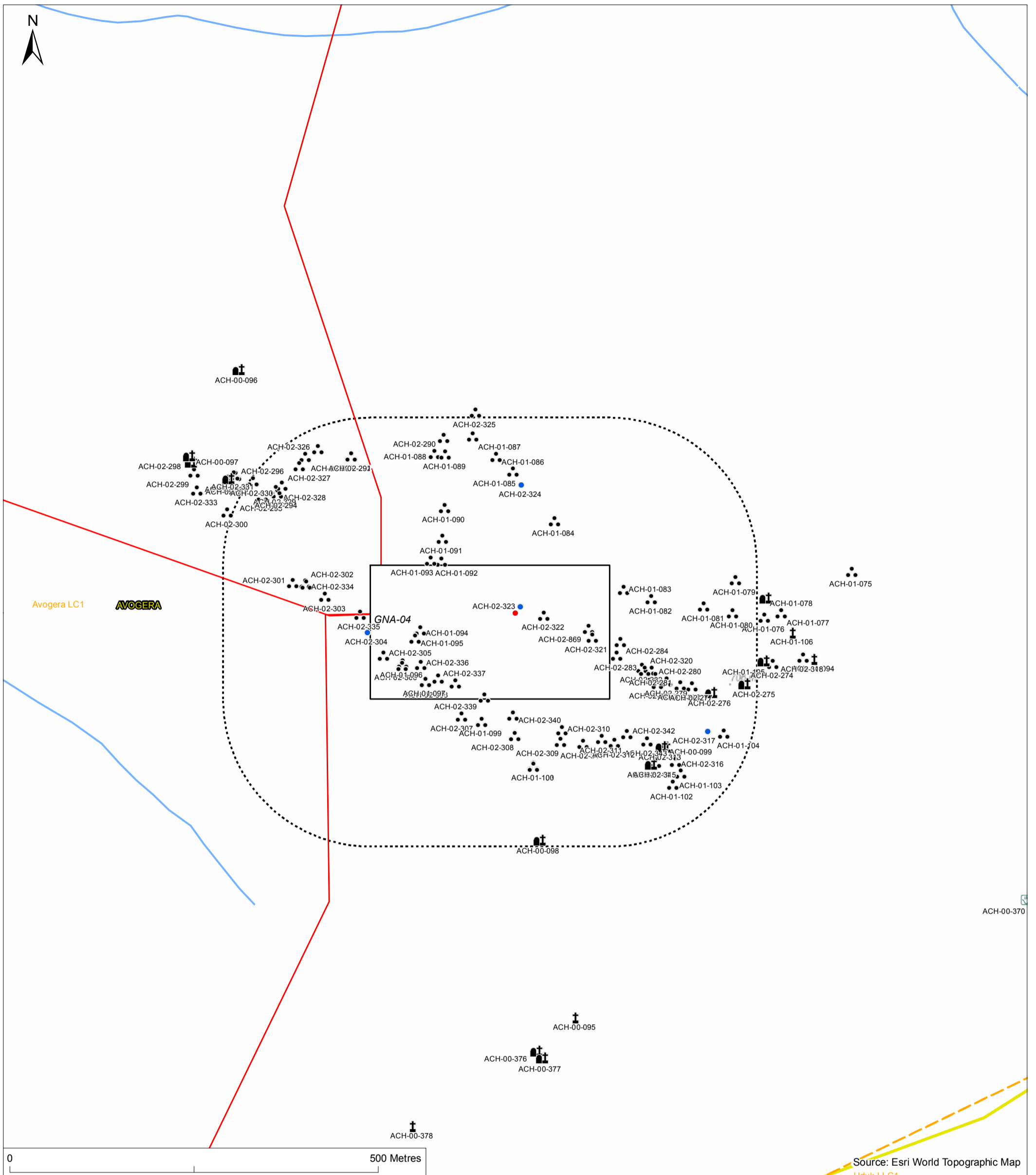


FIGURE 17.18 - MAP OF ARCHAEOLOGY AND CULTURAL HERITAGE ASSETS IDENTIFIED AT GNA-04 (FOCUSSING ON WELLPAD AREA)

- | | | |
|------------------------------------|----------------------|--------------------|
| ● Wellpad location | ⦿ Archaeology | ▭ Parish boundary |
| ▭ Wellpad Extent - Maximum | ⦿ Burial Place | ▭ Village boundary |
| — Production and Injection Network | ● Other | — Watercourse |
| ⋯ 200m Study area | ⦿ Place of Worship | |
| ⋯ 1km Study area | ⦿ Traditional Healer | |

Project: Tilenga Project ESIA	
Client: Total E&P Uganda B.V. and Tullow Uganda Operations Pty Ltd	
Designed: LC	
Checked: GM	
Approved: MW	
Coordinate Reference System: WGS 1984 UTM Zone 36N	Date: 06/06/2018 Scale @ A3: 1:5,000

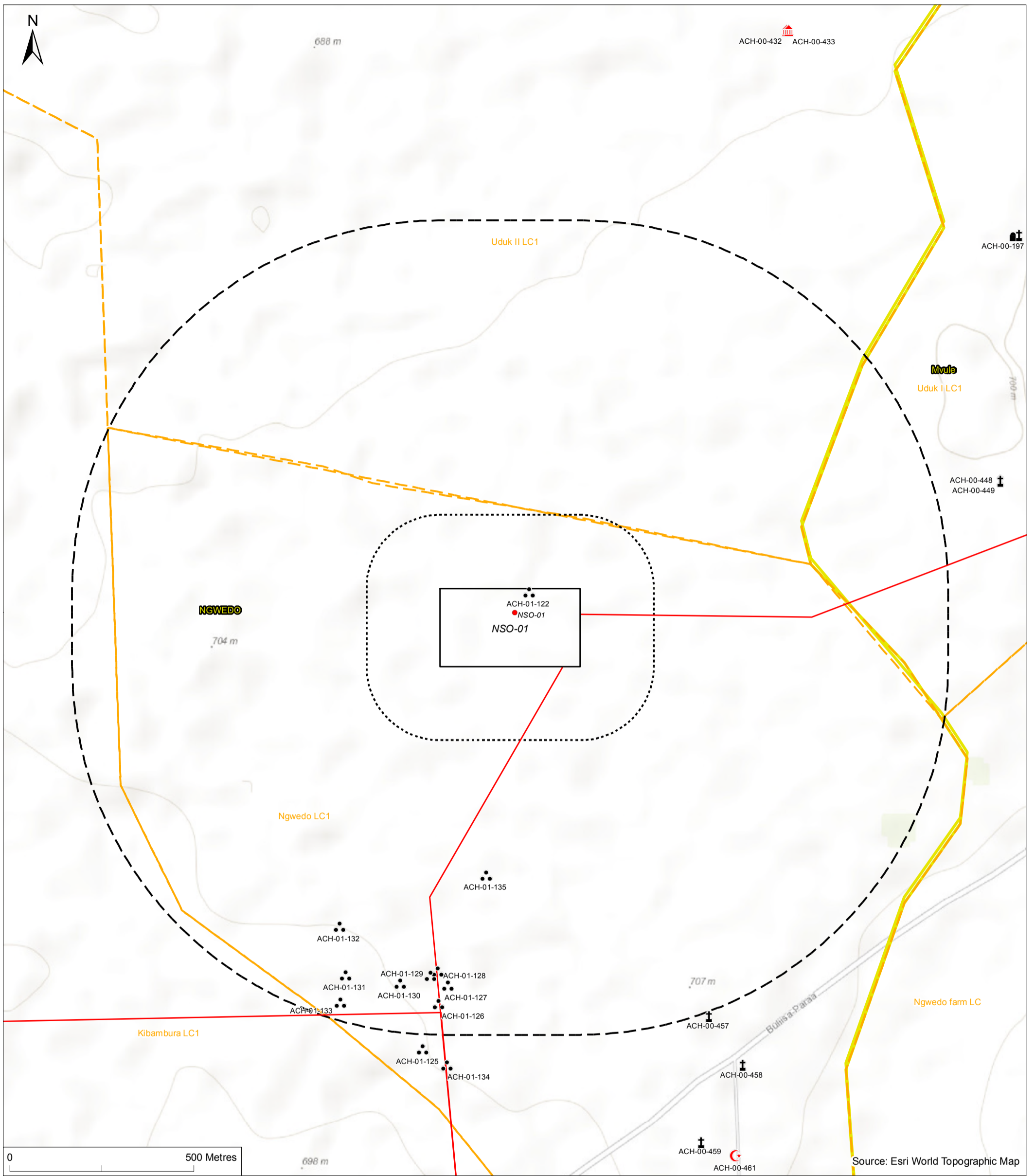


FIGURE 17.19 - MAP OF ARCHAEOLOGY AND CULTURAL HERITAGE ASSETS IDENTIFIED AT NSO-01

- | | | |
|------------------------------------|-----------------------------|--------------------|
| ● Wellpad location | ⦿ Archaeology | ▭ Parish boundary |
| ▭ Wellpad Extent - Maximum | ⦿ Burial Place | ▭ Village boundary |
| — Production and Injection Network | ⦿ Cultural Site | |
| ⋯ 200m Study area | ⦿ Place of Worship | |
| - - - 1km Study area | ⦿ Place of Worship - Mosque | |

Project: Tilenga Project ESIA	 TILENGA PROJECT  AECOM
Client: Total E&P Uganda B.V. and Tullow Uganda Operations Pty Ltd	
Designed: LC	Date: 06/06/2018
Checked: GM	Scale @ A3: 1:10,000
Approved: MW	
Coordinate Reference System: WGS 1984 UTM Zone 36N	

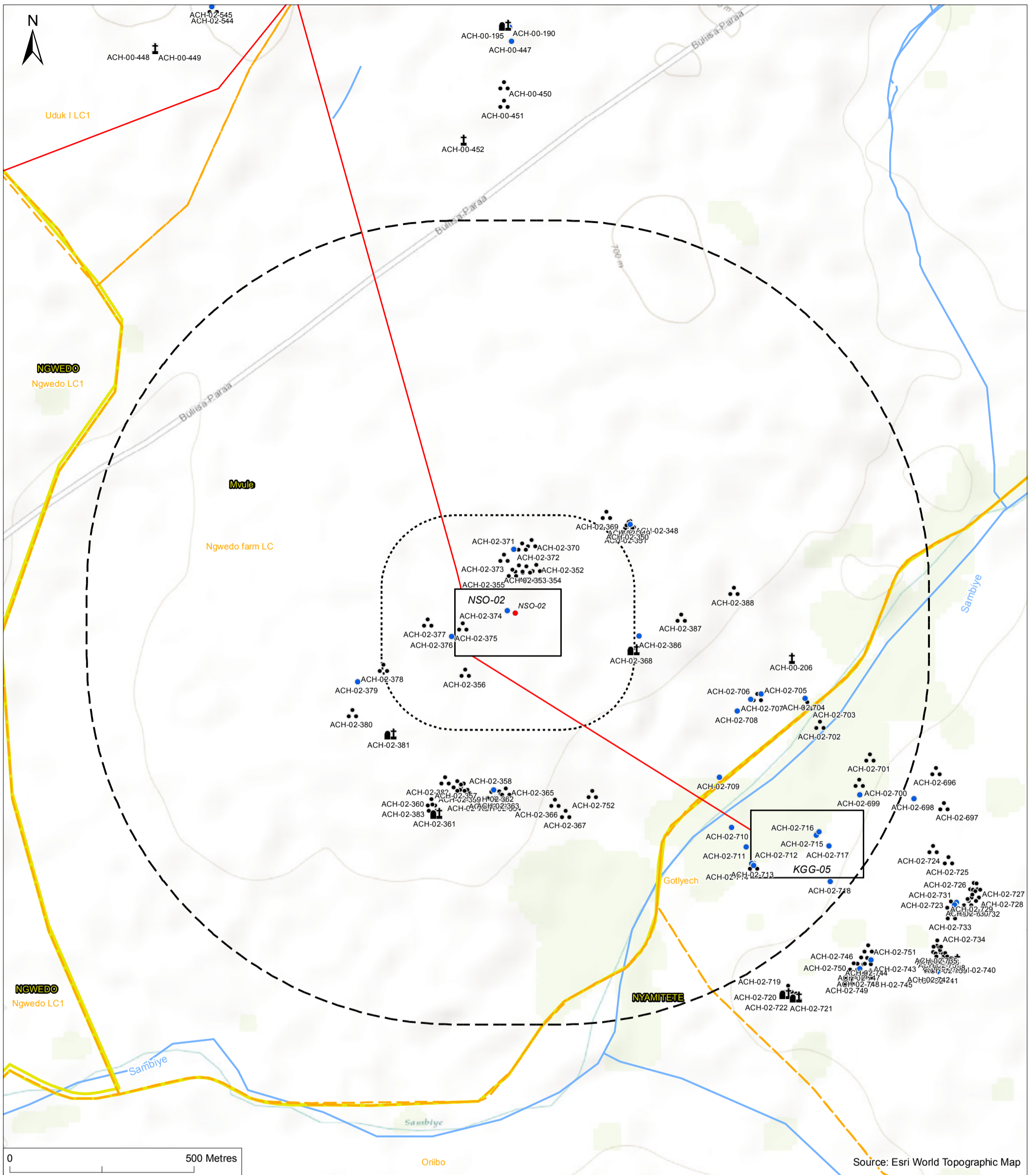


FIGURE 17.20 - MAP OF ARCHAEOLOGY AND CULTURAL HERITAGE ASSETS IDENTIFIED AT NSO-02

- | | | |
|------------------------------------|--------------------|--------------------|
| ● Wellpad location | ● Archaeology | ▭ Parish boundary |
| ▭ Wellpad Extent - Maximum | ⚰ Burial Place | ▭ Village boundary |
| — Production and Injection Network | ● Other | — Watercourse |
| ⋯ 200m Study area | ⚰ Place of Worship | |
| ⋯ 1km Study area | | |

Project: Tilenga Project ESIA	 TILENGA PROJECT
Client: Total E&P Uganda B.V. and Tullow Uganda Operations Pty Ltd	
Designed: LC	 AECOM
Checked: GM	
Approved: MW	Date: 06/06/2018 Scale @ A3: 1:10,000
Coordinate Reference System: WGS 1984 UTM Zone 36N	

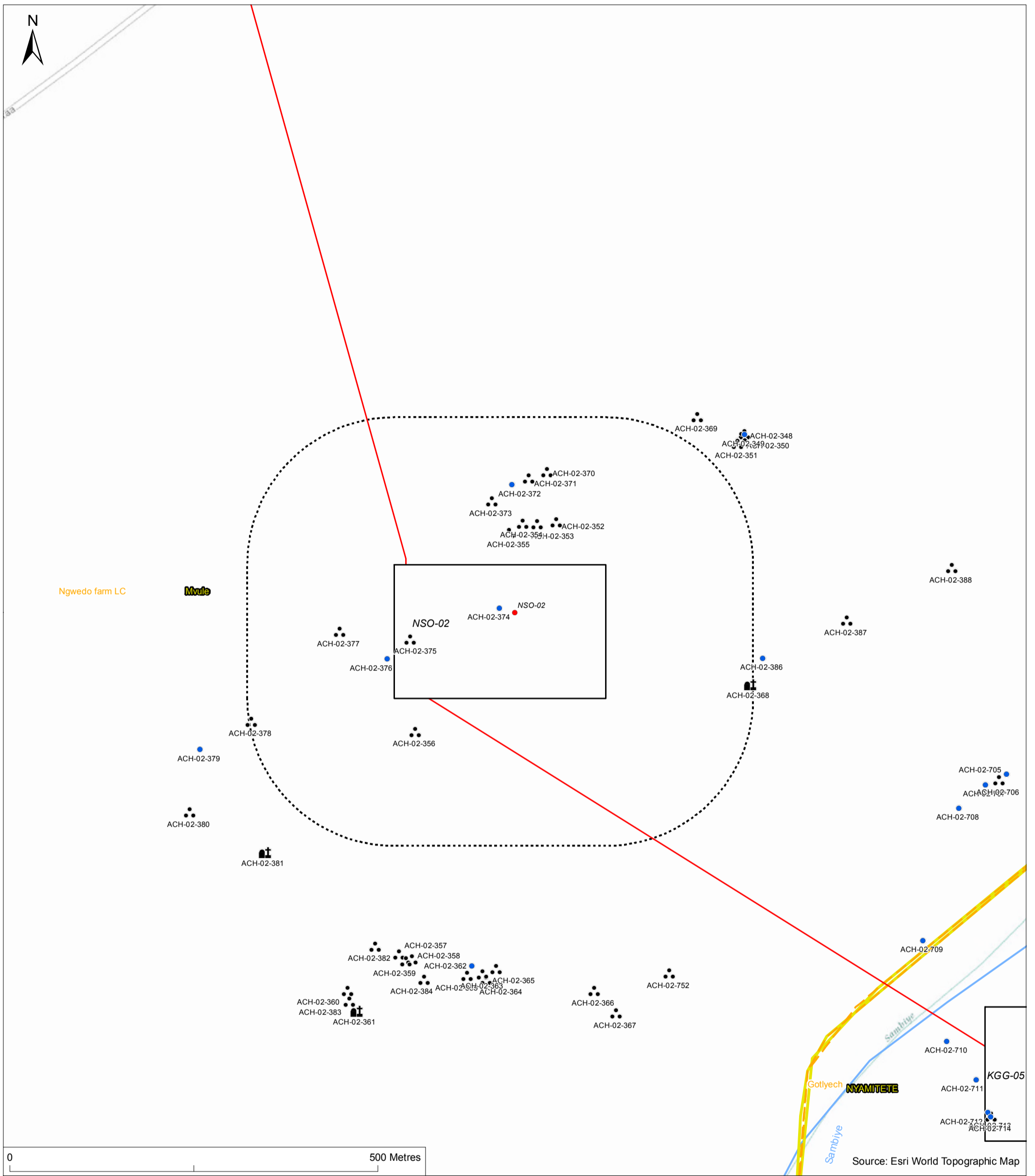


FIGURE 17.21 - MAP OF ARCHAEOLOGY AND CULTURAL HERITAGE ASSETS IDENTIFIED AT NSO-02 (FOCUSSING ON WELLPAD AREA)

- Wellpad location
- ◻ Wellpad Extent - Maximum
- Production and Injection Network
- ⋯ 200m Study area
- ⋯ 1km Study area
- ⋯ Archaeology
- ⚰ Burial Place
- Other
- ▭ Parish boundary
- ▭ Village boundary
- Watercourse

Project: Tilenga Project ESIA	 TILENGA PROJECT  AECOM
Client: Total E&P Uganda B.V. and Tullow Uganda Operations Pty Ltd	
Designed: LC	Date: 06/06/2018
Checked: GM	Scale @ A3: 1:5,000
Approved: MW	
Coordinate Reference System: WGS 1984 UTM Zone 36N	

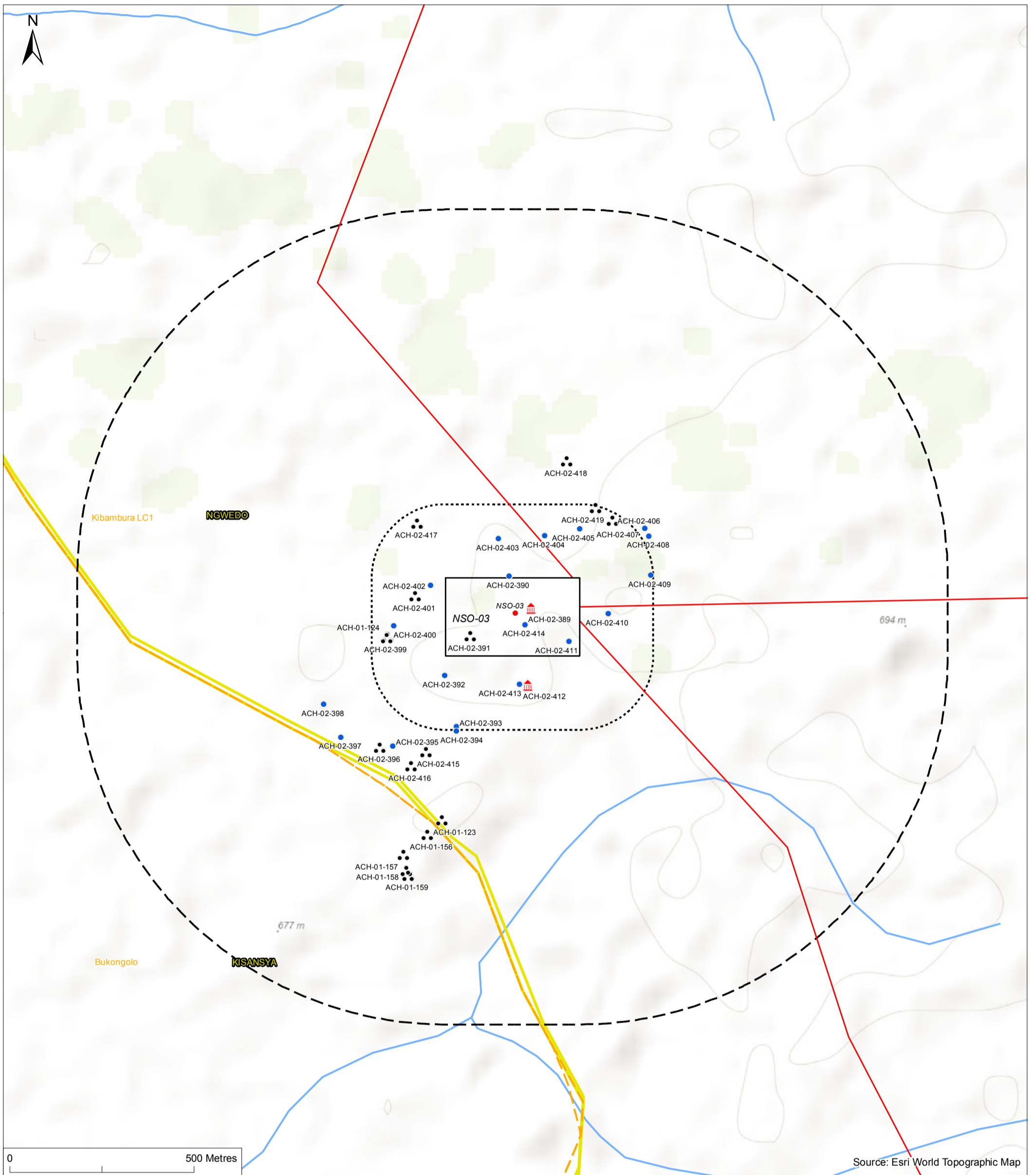


FIGURE 17.22 - MAP OF ARCHAEOLOGY AND CULTURAL HERITAGE ASSETS IDENTIFIED AT NSO-03

- Wellpad location
- ⦿ Archaeology
- ▭ Wellpad Extent - Maximum
- 🏠 Cultural Site
- Production and Injection Network
- Other
- ▭ 200m Study area
- ▭ 1km Study area
- ▭ Parish boundary
- ▭ Village boundary
- Watercourse

Project: Tilenga Project ESIA	 TILENGA PROJECT
Client: Total E&P Uganda B.V. and Tullow Uganda Operations Pty Ltd	
Designed: LC	 AECOM
Checked: GM	
Approved: MW	Date: 06/06/2018 Scale @ A3: 1:10,000
Coordinate Reference System: WGS 1984 UTM Zone 36N	

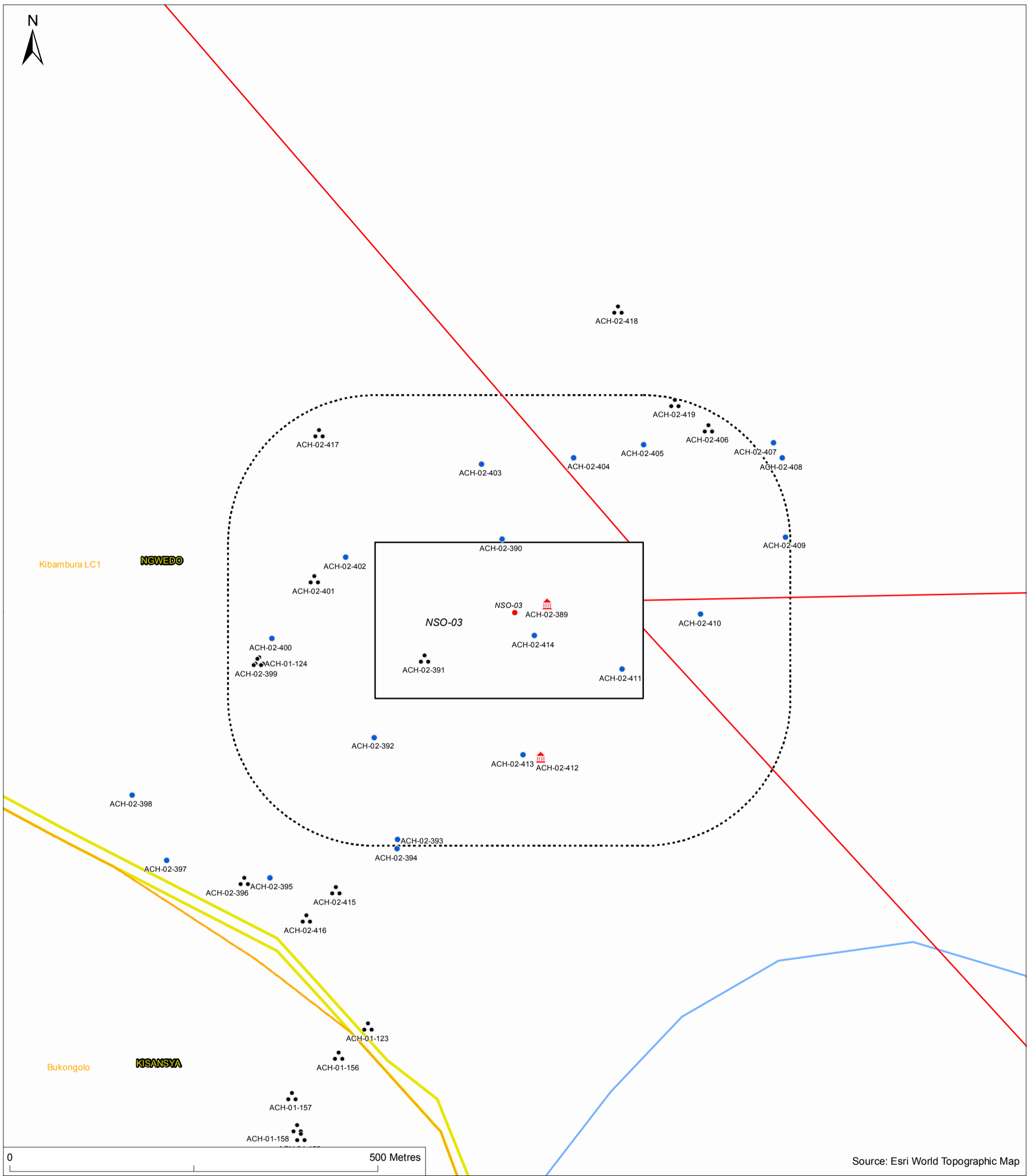


FIGURE 17.23 - MAP OF ARCHAEOLOGY AND CULTURAL HERITAGE ASSETS IDENTIFIED AT NSO-03 (FOCUSSING ON WELLPAD AREA)

- Wellpad location
- ⬜ Wellpad Extent - Maximum
- Production and Injection Network
- ⋯ 200m Study area
- ⋯ 1km Study area
- ⋯ Archaeology
- 🏠 Cultural Site
- Other
- ▭ Parish boundary
- ▭ Village boundary
- Watercourse

Project:
Tilenga Project ESIA

Client:
Total E&P Uganda B.V.
and Tullow Uganda
Operations Pty Ltd

Designed: LC
Checked: GM
Approved: MW

Date: 06/06/2018
Scale @ A3: 1:5,000

Coordinate Reference System:
WGS 1984 UTM Zone 36N



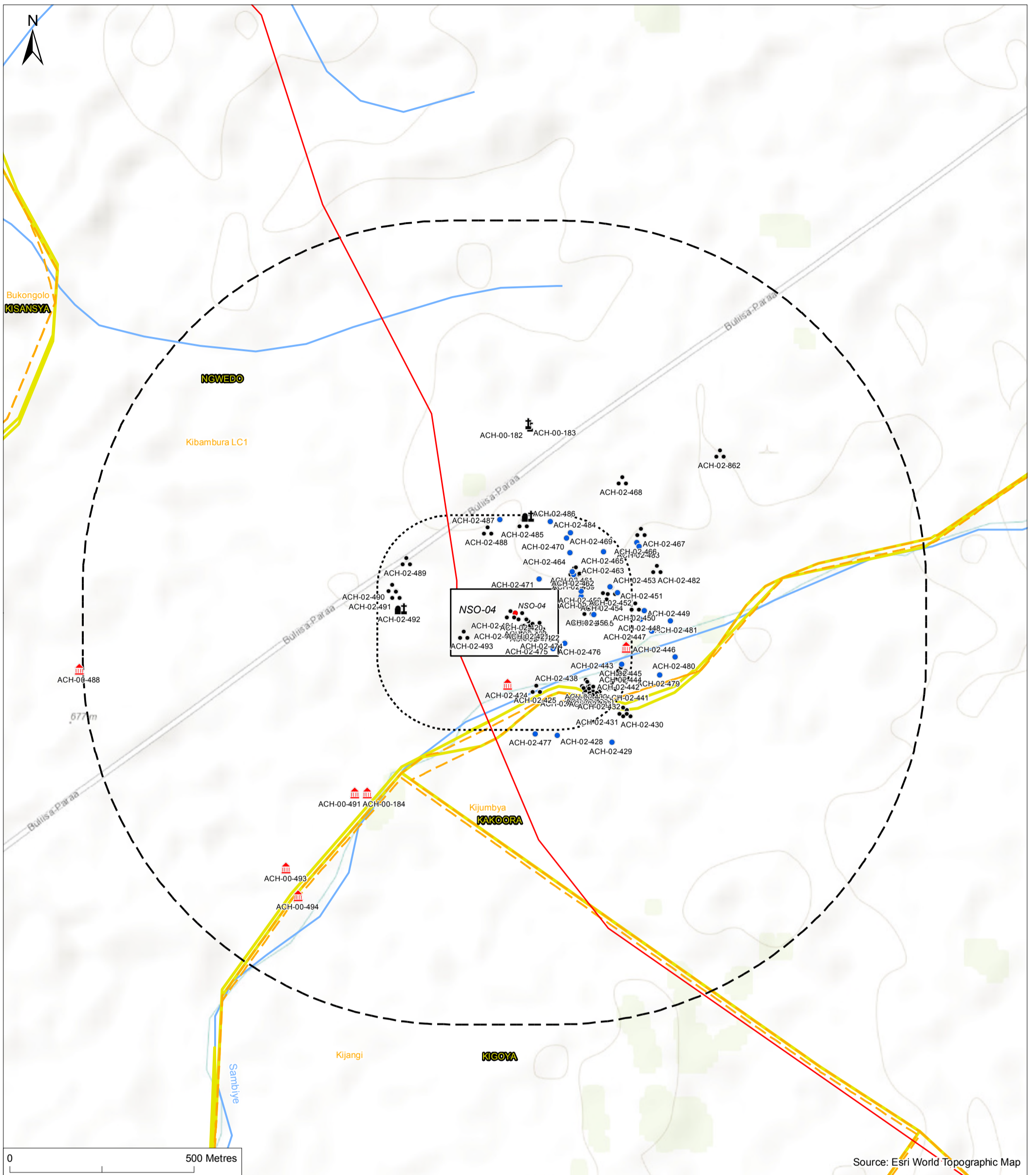
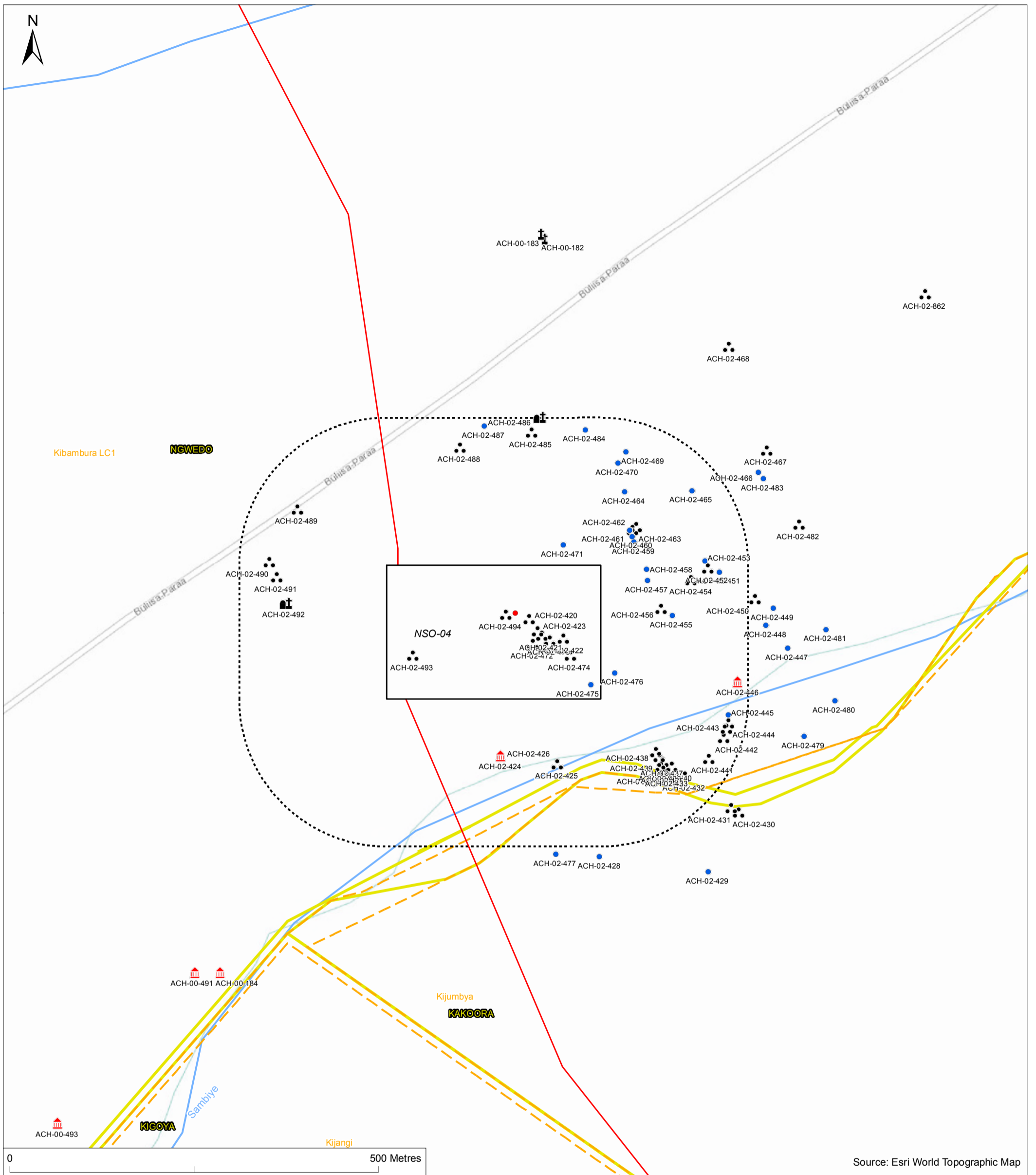


FIGURE 17.24 - MAP OF ARCHAEOLOGY AND CULTURAL HERITAGE ASSETS IDENTIFIED AT NSO-04

- | | | |
|------------------------------------|--------------------|--------------------|
| ● Wellpad location | ● Archaeology | ▭ Parish boundary |
| ▭ Wellpad Extent - Maximum | ⚰ Burial Place | ▭ Village boundary |
| — Production and Injection Network | ⛪ Cultural Site | — Watercourse |
| ⋯ 200m Study area | ● Other | |
| ⋯ 1km Study area | ⚰ Place of Worship | |

Project: Tilenga Project ESIA	 
Client: Total E&P Uganda B.V. and Tullow Uganda Operations Pty Ltd	
Designed: LC	Date: 06/06/2018
Checked: GM	Scale @ A3: 1:10,000
Approved: MW	
Coordinate Reference System: WGS 1984 UTM Zone 36N	



Source: Esri World Topographic Map

FIGURE 17.25 - MAP OF ARCHAEOLOGY AND CULTURAL HERITAGE ASSETS IDENTIFIED AT NSO-04 (FOCUSSING ON WELLPAD AREA)

- | | | |
|------------------------------------|--------------------|--------------------|
| ● Wellpad location | ⦿ Archaeology | ▭ Parish boundary |
| ▭ Wellpad Extent - Maximum | ⦿ Burial Place | ▭ Village boundary |
| — Production and Injection Network | ⦿ Cultural Site | — Watercourse |
| ⋯ 200m Study area | ● Other | |
| ▭ 1km Study area | ⦿ Place of Worship | |

Project: Tilenga Project ESIA	 
Client: Total E&P Uganda B.V. and Tullow Uganda Operations Pty Ltd	
Designed: LC	Date: 06/06/2018
Checked: GM	Scale @ A3: 1:5,000
Approved: MW	
Coordinate Reference System: WGS 1984 UTM Zone 36N	

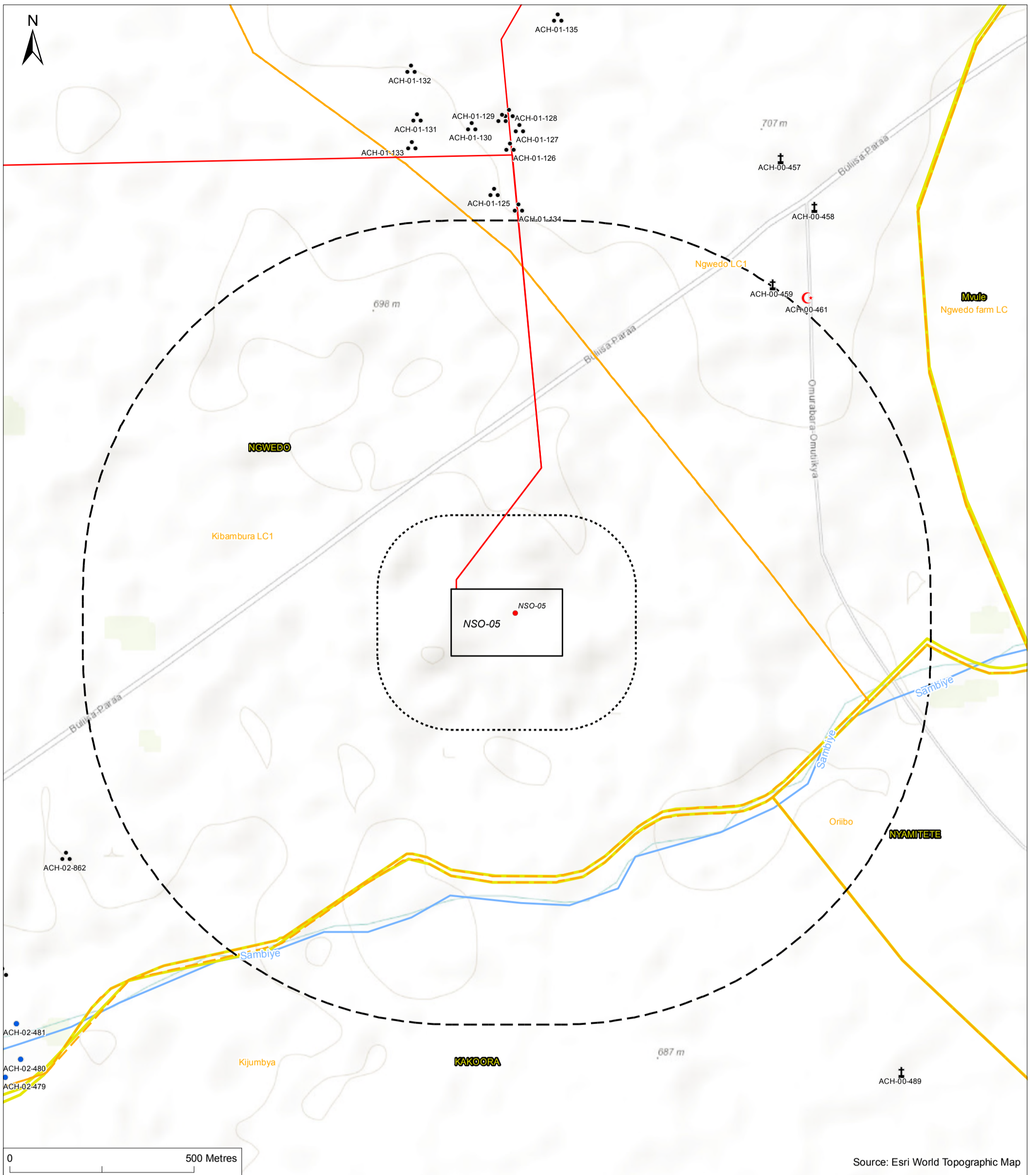


FIGURE 17.26 - MAP OF ARCHAEOLOGY AND CULTURAL HERITAGE ASSETS IDENTIFIED AT NSO-05

- | | | |
|------------------------------------|-----------------------------|--------------------|
| ● Wellpad location | ⋯ Archaeology | ▭ Parish boundary |
| ▭ Wellpad Extent - Maximum | ● Other | ▭ Village boundary |
| — Production and Injection Network | ⚡ Place of Worship | — Watercourse |
| ⋯ 200m Study area | ⚡ Place of Worship - Mosque | |
| ⋯ 1km Study area | | |

Project: Tilenga Project ESIA	 TILENGA PROJECT  AECOM
Client: Total E&P Uganda B.V. and Tullow Uganda Operations Pty Ltd	
Designed: LC	Date: 06/06/2018
Checked: GM	Scale @ A3: 1:10,000
Approved: MW	
Coordinate Reference System: WGS 1984 UTM Zone 36N	

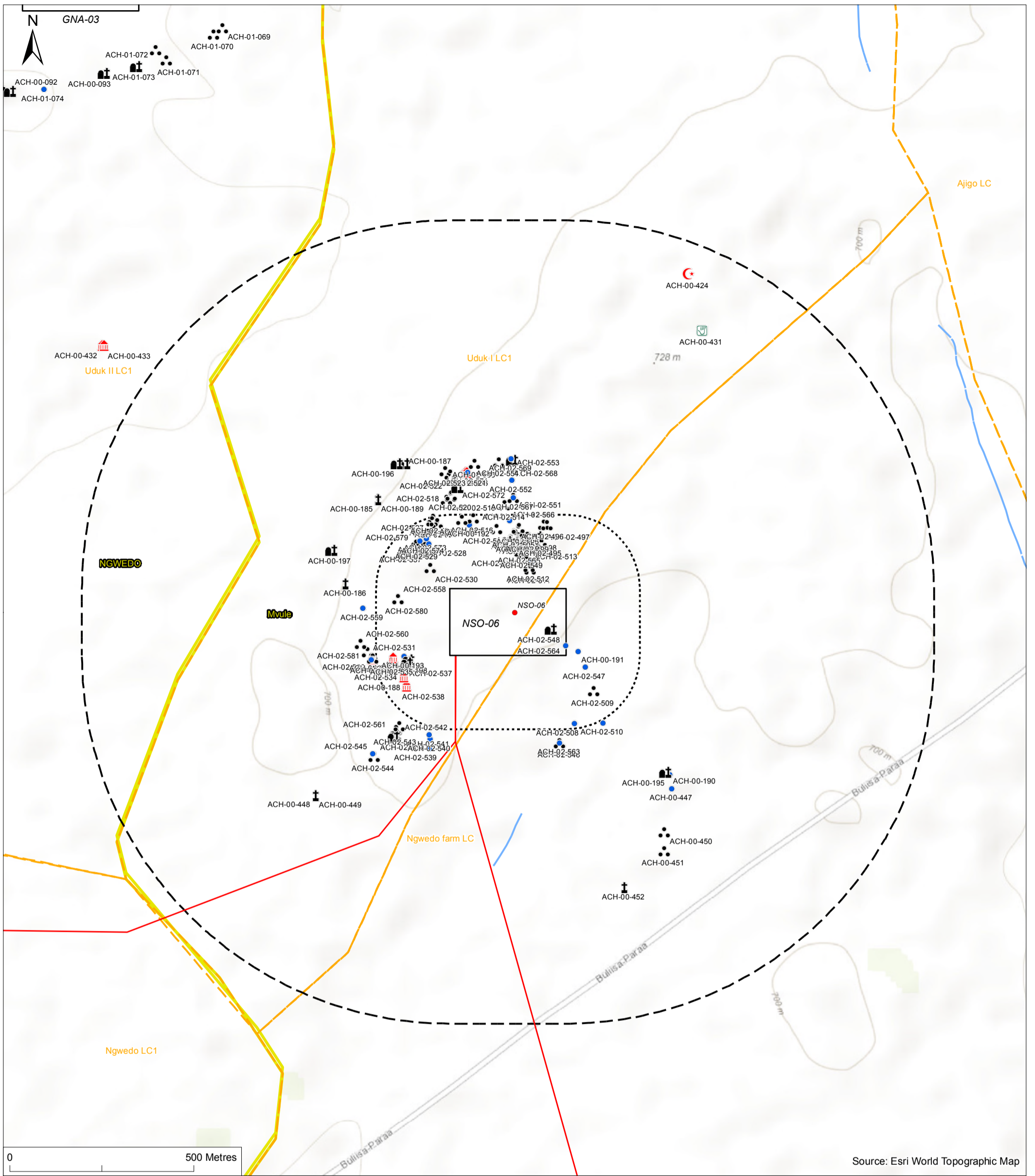


FIGURE 17.27 - MAP OF ARCHAEOLOGY AND CULTURAL HERITAGE ASSETS IDENTIFIED AT NSO-06

- | | | |
|------------------------------------|-----------------------------|--------------------|
| ● Wellpad location | ● Archaeology | ▭ Parish boundary |
| ▭ Wellpad Extent - Maximum | ⚰ Burial Place | ▭ Village boundary |
| — Production and Injection Network | ⚰ Cultural Site | — Watercourse |
| ⋯ 200m Study area | ● Other | |
| ⋯ 1km Study area | ⚰ Place of Worship | |
| | ☪ Place of Worship - Mosque | |
| | ⚰ Possible Cultural Site | |
| | ⚰ Traditional Healer | |

Project:
Tilenga Project ESIA

Client:
Total E&P Uganda B.V.
and Tullow Uganda
Operations Pty Ltd

Designed: LC
Checked: GM
Approved: MW

Date: 06/06/2018
Scale @ A3: 1:10,000

Coordinate Reference System:
WGS 1984 UTM Zone 36N



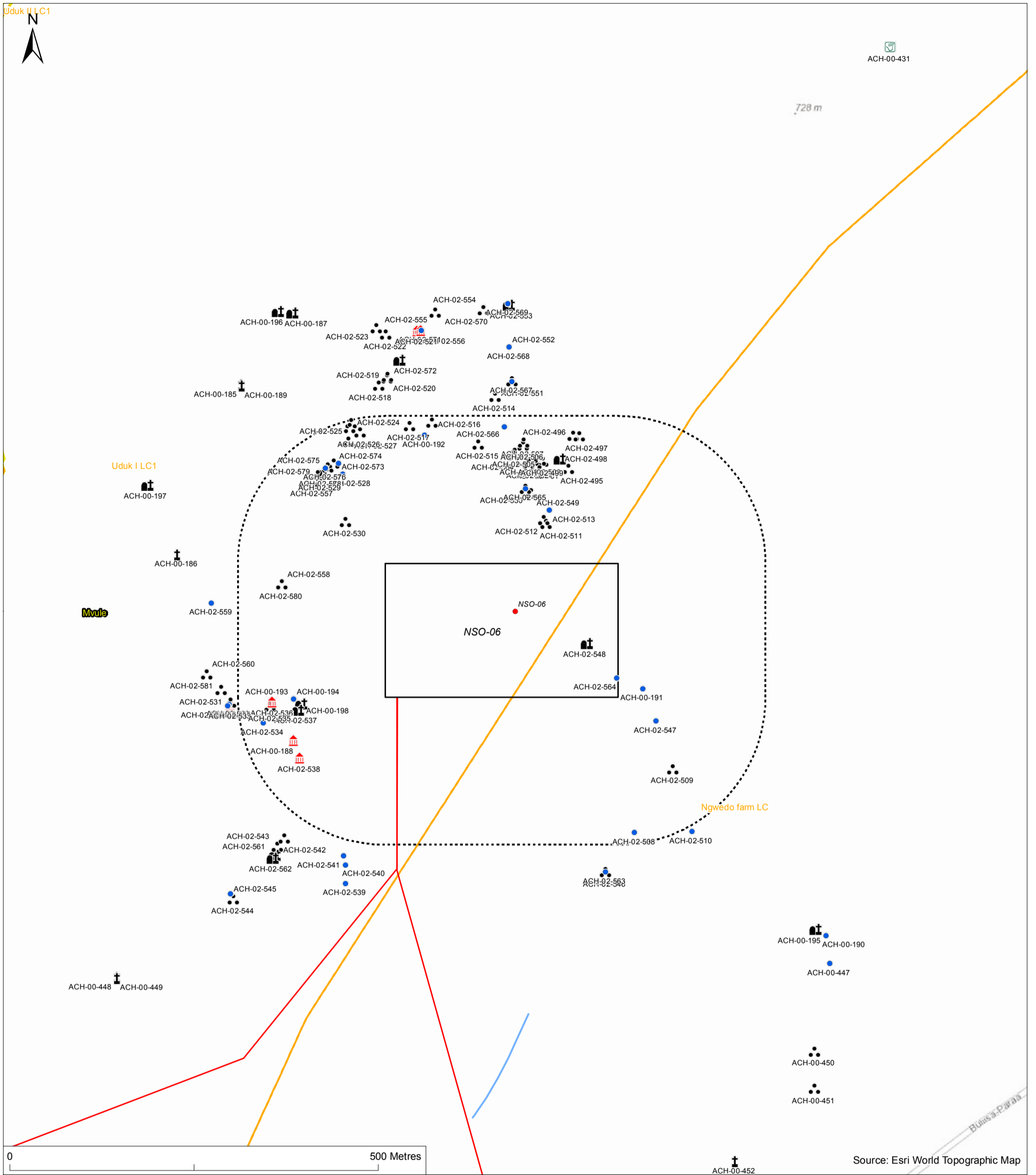



FIGURE 17.28 - MAP OF ARCHAEOLOGY AND CULTURAL HERITAGE ASSETS IDENTIFIED AT NSO-06 (FOCUSSING ON WELLPAD AREA)

- | | | |
|------------------------------------|--------------------------|--------------------|
| ● Wellpad location | ● Archaeology | ▭ Parish boundary |
| ▭ Wellpad Extent - Maximum | ⚰ Burial Place | ▭ Village boundary |
| — Production and Injection Network | ⛪ Cultural Site | — Watercourse |
| ⋯ 200m Study area | ● Other | |
| ⋯ 1km Study area | ⚰ Place of Worship | |
| | ⛪ Possible Cultural Site | |
| | ⚰ Traditional Healer | |

Project: Tilenga Project ESIA	
Client: Total E&P Uganda B.V. and Tullow Uganda Operations Pty Ltd	
Designed: LC	
Checked: GM	
Approved: MW	Date: 06/06/2018 Scale @ A3: 1:5,000
Coordinate Reference System: WGS 1984 UTM Zone 36N	

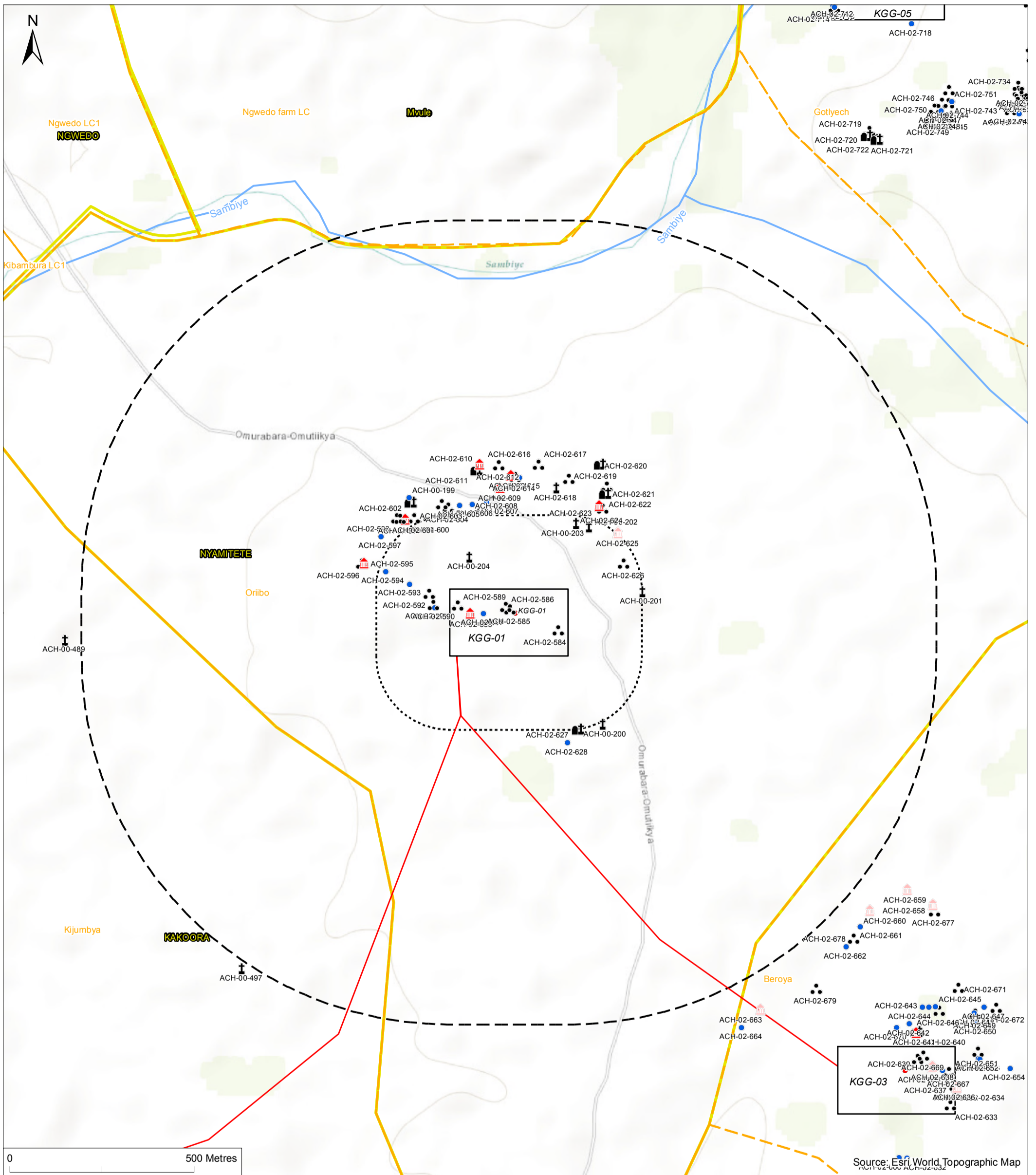


FIGURE 17.29 - MAP OF ARCHAEOLOGY AND CULTURAL HERITAGE ASSETS IDENTIFIED AT KGG-01

- | | | |
|------------------------------------|--------------------------|--------------------|
| ● Wellpad location | ● Archaeology | ▭ Parish boundary |
| ▭ Wellpad Extent - Maximum | ⚰ Burial Place | ▭ Village boundary |
| — Production and Injection Network | 🏠 Cultural Site | — Watercourse |
| ⋯ 200m Study area | ● Other | |
| ⋯ 1km Study area | ⚰ Place of Worship | |
| | 🏠 Possible Cultural Site | |

Project: Tilenga Project ESIA	 TILENGA PROJECT
Client: Total E&P Uganda B.V. and Tullow Uganda Operations Pty Ltd	
Designed: LC	 AECOM
Checked: GM	
Approved: MW	Date: 06/06/2018
Coordinate Reference System: WGS 1984 UTM Zone 36N	Scale @ A3: 1:10,000

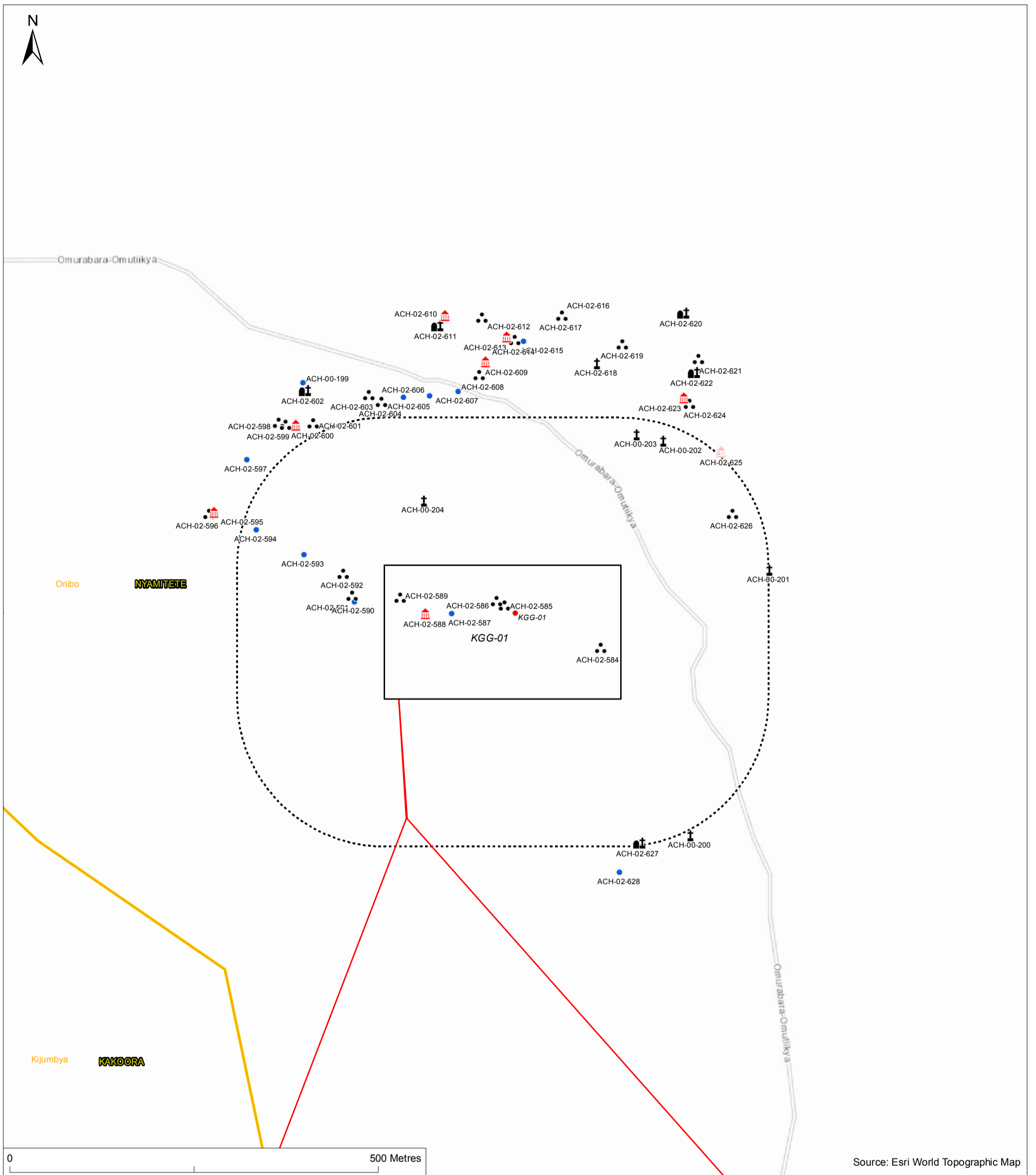


FIGURE 17.30 - MAP OF ARCHAEOLOGY AND CULTURAL HERITAGE ASSETS IDENTIFIED AT KGG-01 (FOCUSSING ON WELLPAD AREA)

- | | | |
|------------------------------------|--------------------------|--------------------|
| ● Wellpad location | ● Archaeology | ▭ Parish boundary |
| ▭ Wellpad Extent - Maximum | ⚰ Burial Place | ▭ Village boundary |
| — Production and Injection Network | ⛪ Cultural Site | |
| ⋯ 200m Study area | ● Other | |
| ⋯ 1km Study area | ⚰ Place of Worship | |
| | ⛪ Possible Cultural Site | |

Project:
Tilenga Project ESIA
Client:
Total E&P Uganda B.V.
and Tullow Uganda
Operations Pty Ltd



Designed: LC
Checked: GM
Approved: MW

Date: 06/06/2018
Scale @ A3: 1:5,000

Coordinate Reference System:
WGS 1984 UTM Zone 36N

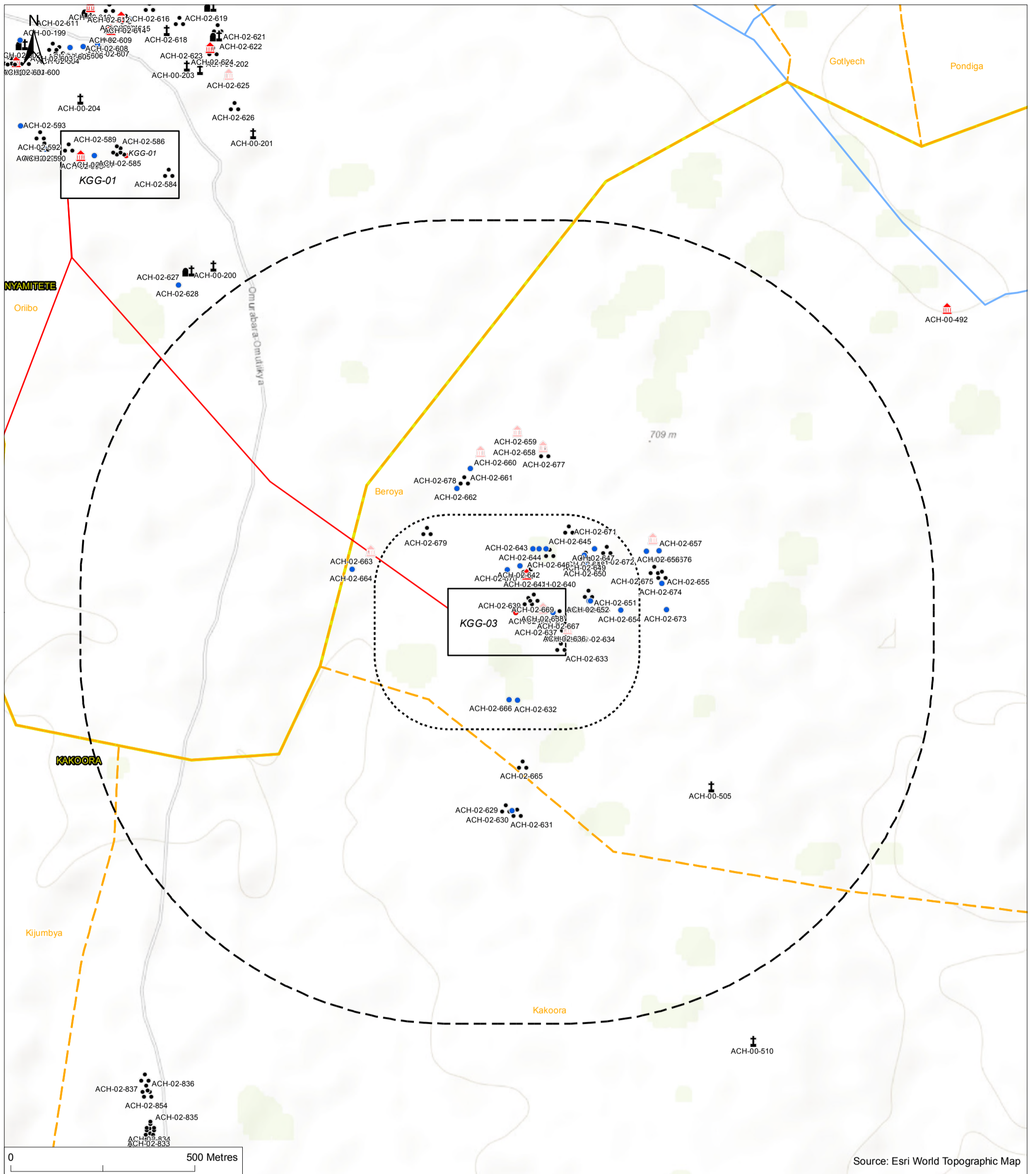


FIGURE 17.31 - MAP OF ARCHAEOLOGY AND CULTURAL HERITAGE ASSETS IDENTIFIED AT KGG-03

- | | | |
|------------------------------------|--------------------------|--------------------|
| ● Wellpad location | ⦿ Archaeology | ▭ Parish boundary |
| ▭ Wellpad Extent - Maximum | ⚰ Burial Place | ▭ Village boundary |
| — Production and Injection Network | ⚰ Cultural Site | — Watercourse |
| ⦿ 200m Study area | ● Other | |
| ⦿ 1km Study area | ⚰ Place of Worship | |
| | ⚰ Possible Cultural Site | |

Project: Tilenga Project ESIA	 TILENGA PROJECT  AECOM
Client: Total E&P Uganda B.V. and Tullow Uganda Operations Pty Ltd	
Designed: LC	Date: 06/06/2018
Checked: GM	Scale @ A3: 1:10,000
Approved: MW	
Coordinate Reference System: WGS 1984 UTM Zone 36N	

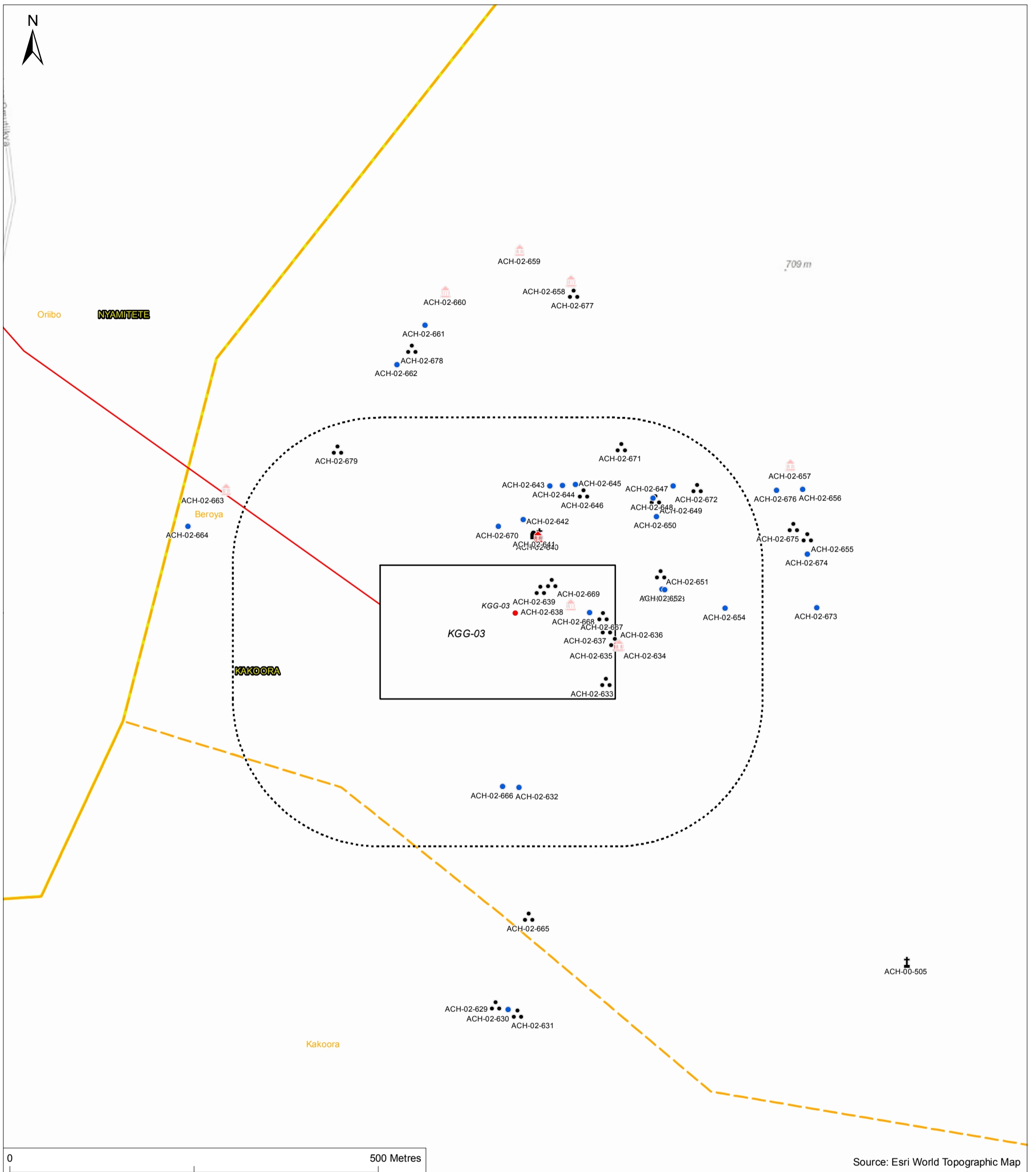


FIGURE 17.32 - MAP OF ARCHAEOLOGY AND CULTURAL HERITAGE ASSETS IDENTIFIED AT KGG-03 (FOCUSSING ON WELLPAD AREA)

- | | | |
|------------------------------------|--------------------------|--------------------|
| ● Wellpad location | ● Archaeology | ▭ Parish boundary |
| ▭ Wellpad Extent - Maximum | ⚰ Burial Place | ▭ Village boundary |
| — Production and Injection Network | 🏠 Cultural Site | |
| ⋯ 200m Study area | ● Other | |
| ▭ 1km Study area | ⚰ Place of Worship | |
| | 🏠 Possible Cultural Site | |

Project: Tilenga Project ESIA	
Client: Total E&P Uganda B.V. and Tullow Uganda Operations Pty Ltd	
Designed: LC	
Checked: GM	
Approved: MW	
Coordinate Reference System: WGS 1984 UTM Zone 36N	Date: 06/06/2018 Scale @ A3: 1:5,000

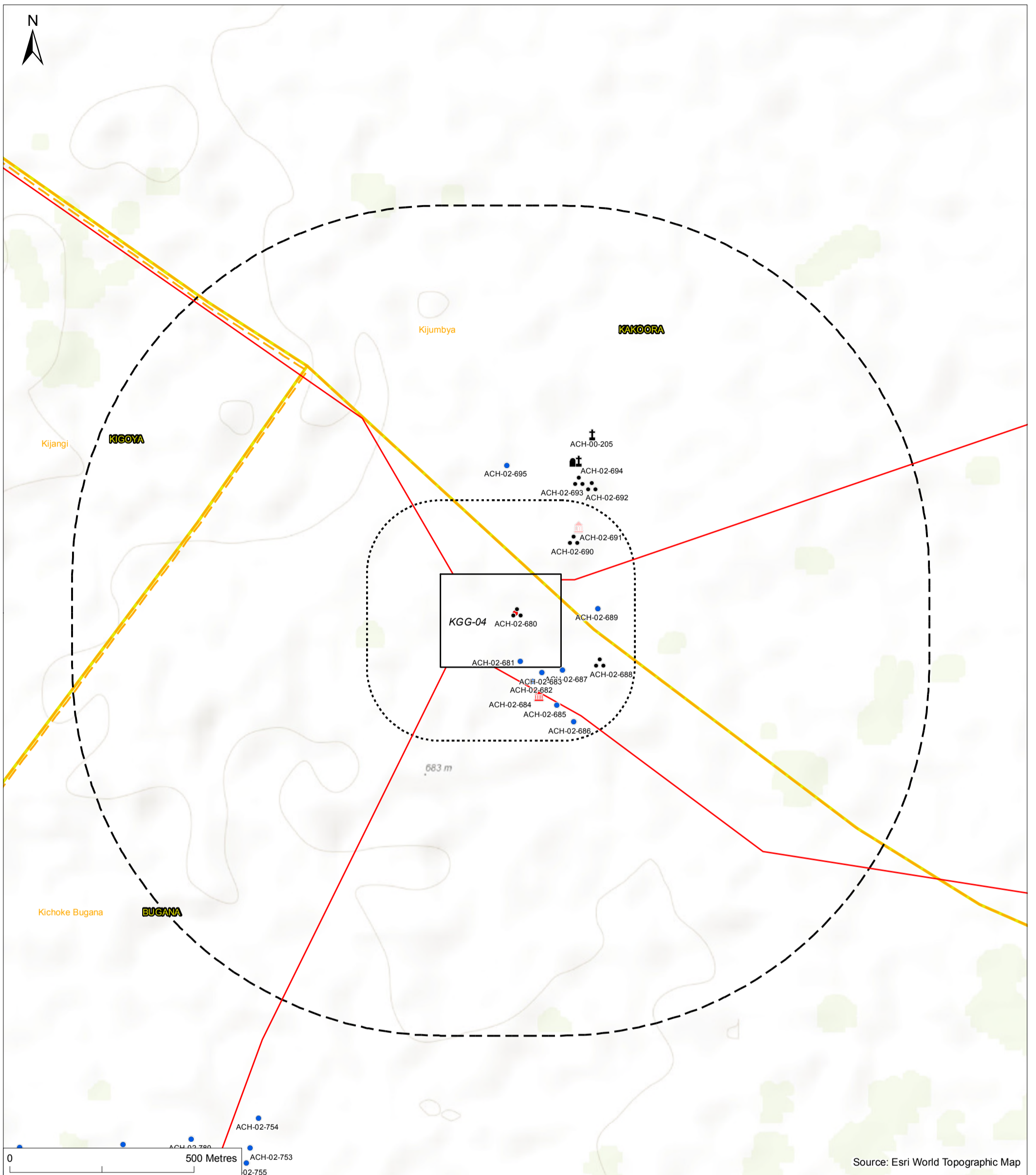


FIGURE 17.33 - MAP OF ARCHAEOLOGY AND CULTURAL HERITAGE ASSETS IDENTIFIED AT KGG-04

- | | | |
|------------------------------------|--------------------------|--------------------|
| ● Wellpad location | ⦿ Archaeology | ▭ Parish boundary |
| ▭ Wellpad Extent - Maximum | ⚰ Burial Place | ▭ Village boundary |
| — Production and Injection Network | ⛪ Cultural Site | |
| ⋯ 200m Study area | ● Other | |
| ⋯ 1km Study area | ⚰ Place of Worship | |
| | ⛪ Possible Cultural Site | |

Project: Tilenga Project ESIA	
Client: Total E&P Uganda B.V. and Tullow Uganda Operations Pty Ltd	
Designed: LC	
Checked: GM	
Approved: MW	
Coordinate Reference System: WGS 1984 UTM Zone 36N	Date: 06/06/2018 Scale @ A3: 1:10,000

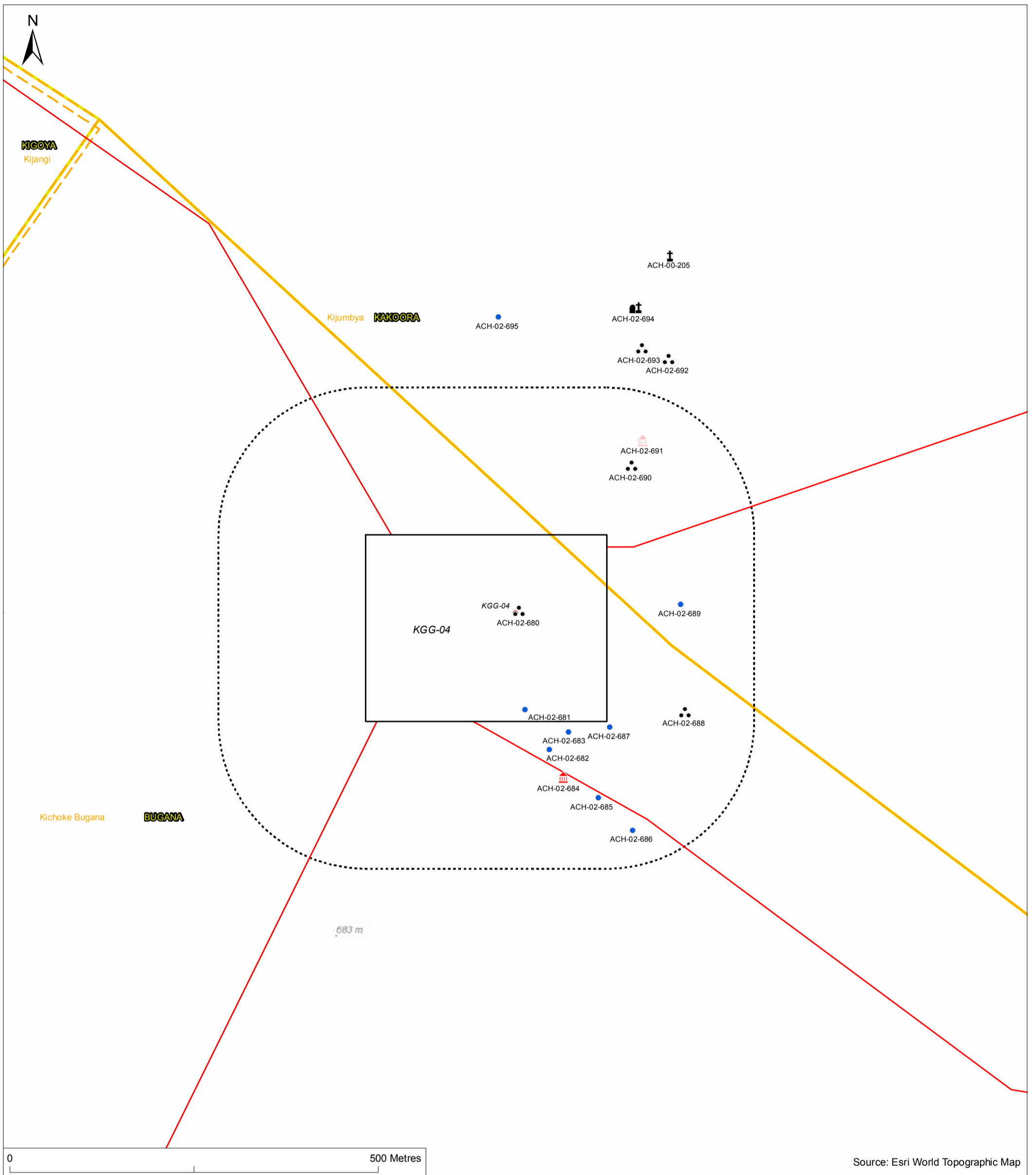


FIGURE 17.34 - MAP OF ARCHAEOLOGY AND CULTURAL HERITAGE ASSETS IDENTIFIED AT KGG-04 (FOCUSSING ON WELLPAD AREA)

- | | | |
|------------------------------------|--------------------------|--------------------|
| ● Wellpad location | ⦿ Archaeology | ▭ Parish boundary |
| ▭ Wellpad Extent - Maximum | ⦿ Burial Place | ▭ Village boundary |
| — Production and Injection Network | ⦿ Cultural Site | |
| ⋯ 200m Study area | ● Other | |
| ⋯ 1km Study area | ⦿ Place of Worship | |
| | ⦿ Possible Cultural Site | |

Project:
Tilenga Project ESIA
Client:
Total E&P Uganda B.V.
and Tullow Uganda
Operations Pty Ltd



Designed: LC
Checked: GM
Approved: MW

Date: 06/06/2018
Scale @ A3: 1:5,000

Coordinate Reference System:
WGS 1984 UTM Zone 36N

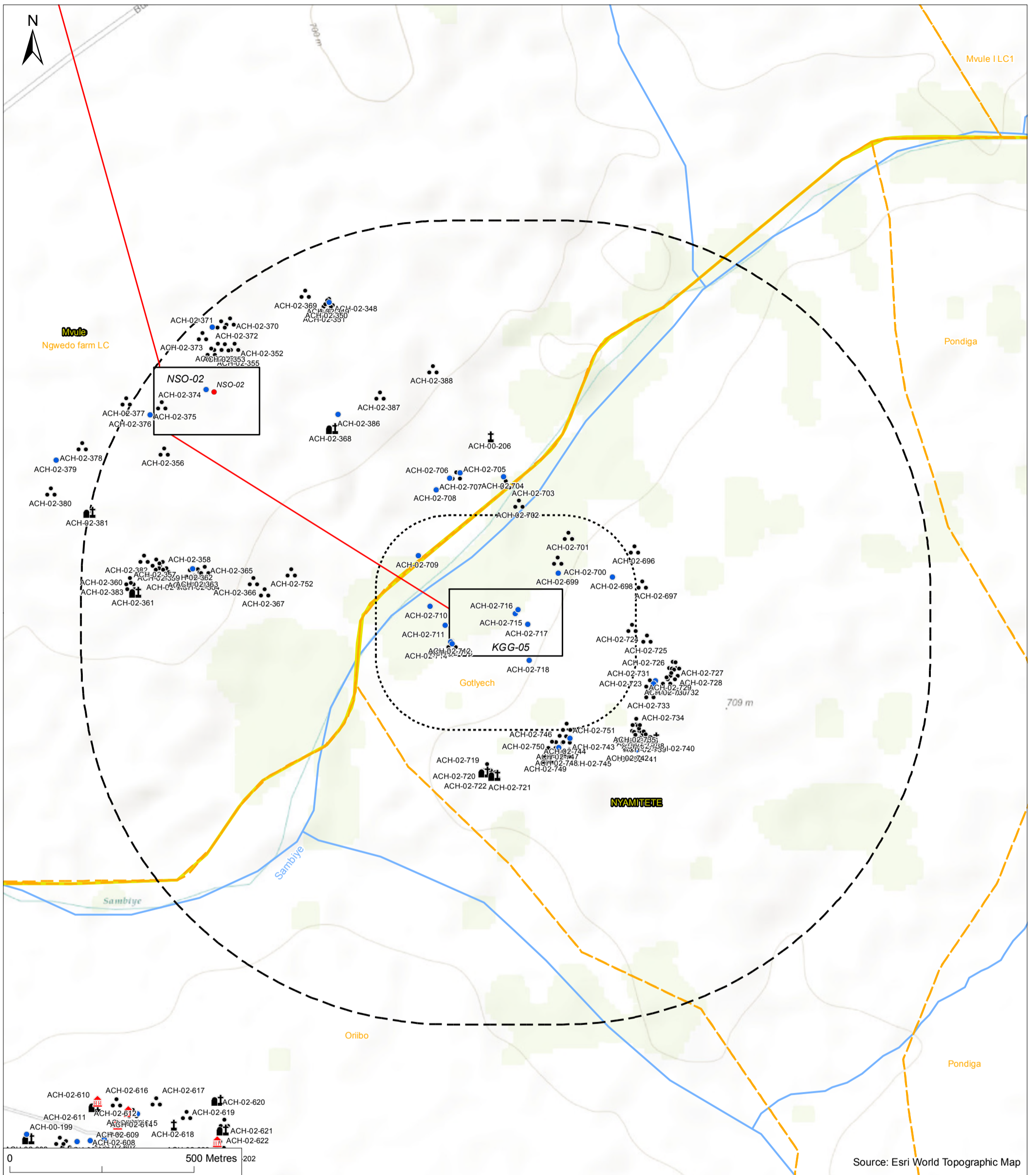


FIGURE 17.35 - MAP OF ARCHAEOLOGY AND CULTURAL HERITAGE ASSETS IDENTIFIED AT KGG-05

- | | | |
|------------------------------------|--------------------------|--------------------|
| ● Wellpad location | ⦿ Archaeology | ▭ Parish boundary |
| ▭ Wellpad Extent - Maximum | ⦿ Burial Place | ▭ Village boundary |
| — Production and Injection Network | ⦿ Cultural Site | — Watercourse |
| ⋯ 200m Study area | ● Other | |
| ⋯ 1km Study area | ⦿ Place of Worship | |
| | ⦿ Possible Cultural Site | |

Project: Tilenga Project ESIA	
Client: Total E&P Uganda B.V. and Tullow Uganda Operations Pty Ltd	
Designed: LC	
Checked: GM	
Approved: MW	Date: 06/06/2018
Coordinate Reference System: WGS 1984 UTM Zone 36N	Scale @ A3: 1:10,000

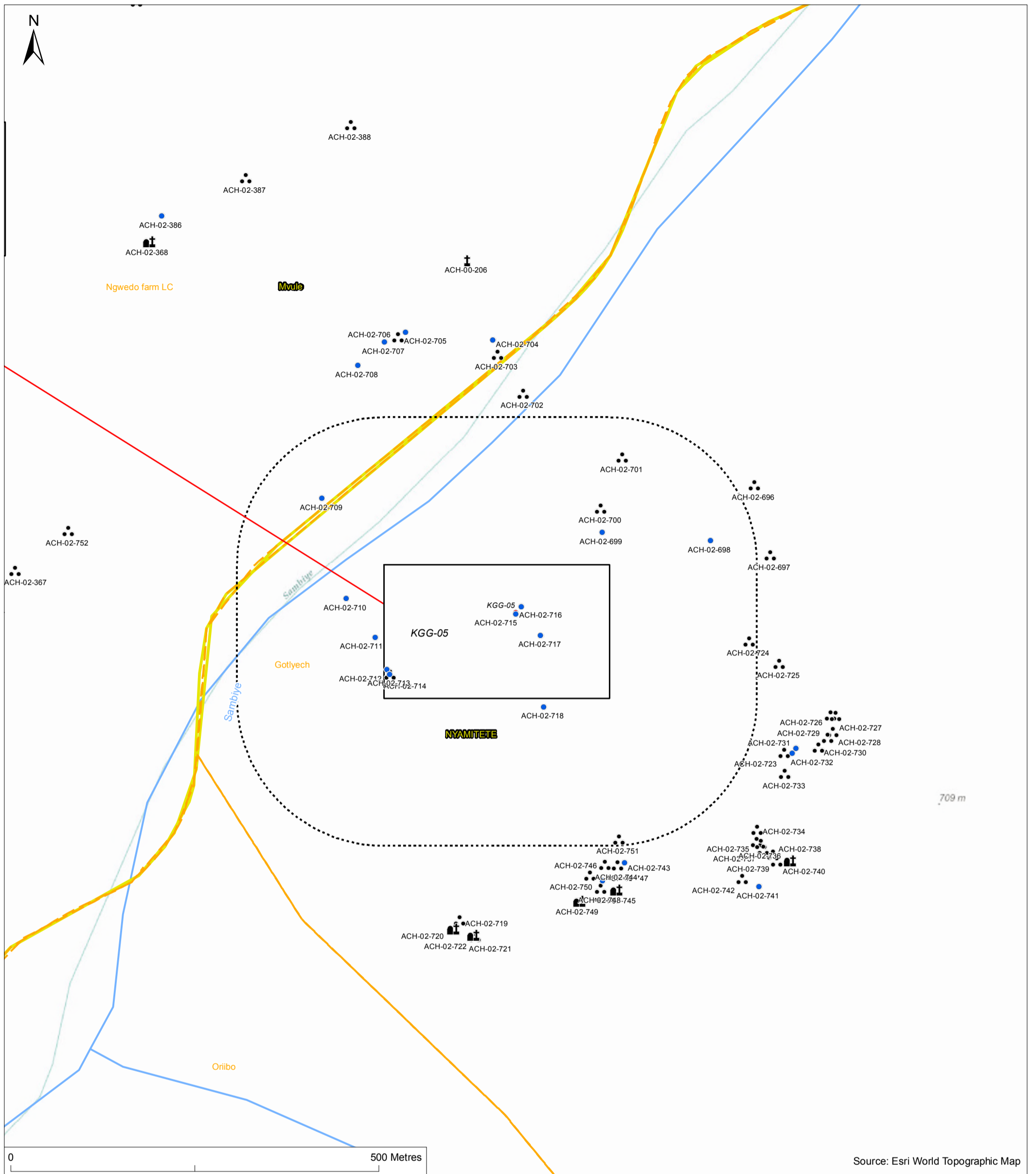


FIGURE 17.36 - MAP OF ARCHAEOLOGY AND CULTURAL HERITAGE ASSETS IDENTIFIED AT KGG-05 (FOCUSSING ON WELLPAD AREA)

- | | | |
|------------------------------------|--------------------|--------------------|
| ● Wellpad location | ⦿ Archaeology | ▭ Parish boundary |
| ▭ Wellpad Extent - Maximum | ⦿ Burial Place | ▭ Village boundary |
| — Production and Injection Network | ● Other | — Watercourse |
| - - - 200m Study area | ⦿ Place of Worship | |
| - - - 1km Study area | | |

Project: Tilenga Project ESIA	
Client: Total E&P Uganda B.V. and Tullow Uganda Operations Pty Ltd	
Designed: LC	
Checked: GM	
Approved: MW	Date: 06/06/2018
Coordinate Reference System: WGS 1984 UTM Zone 36N	Scale @ A3: 1:5,000

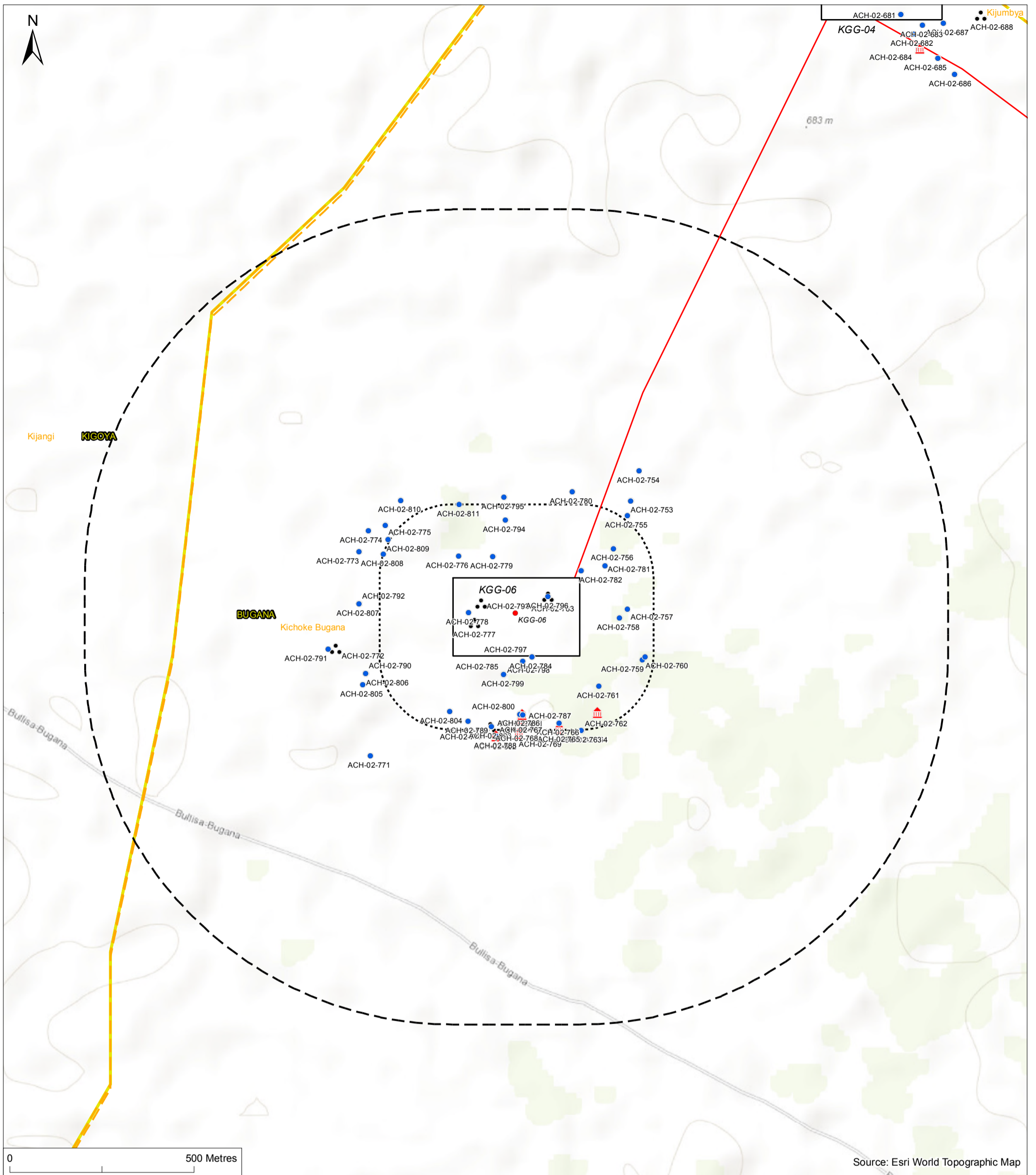


FIGURE 17.37 - MAP OF ARCHAEOLOGY AND CULTURAL HERITAGE ASSETS IDENTIFIED AT KGG-06

- Wellpad location
- ⦿ Archaeology
- 🏠 Cultural Site
- Other
- ▭ Wellpad Extent - Maximum
- ▭ Parish boundary
- ▭ Village boundary
- Production and Injection Network
- ⋯ 200m Study area
- ⋯ 1km Study area

Project:
Tilenga Project ESIA

Client:
Total E&P Uganda B.V.
and Tullow Uganda
Operations Pty Ltd

Designed: LC
Checked: GM
Approved: MW

Date: 06/06/2018
Scale @ A3: 1:10,000

Coordinate Reference System:
WGS 1984 UTM Zone 36N



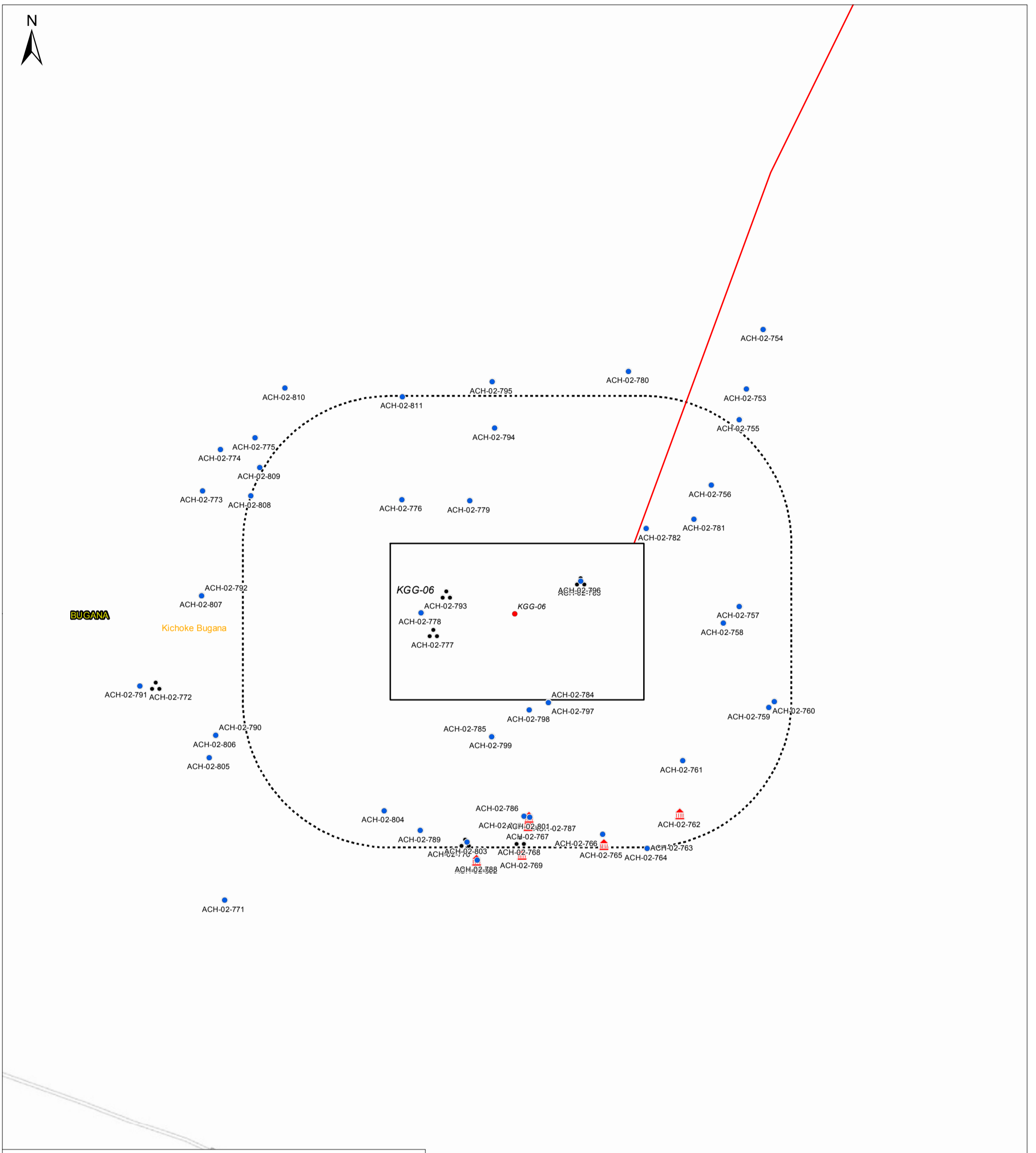



FIGURE 17.38 - MAP OF ARCHAEOLOGY AND CULTURAL HERITAGE ASSETS IDENTIFIED AT KGG-06 (FOCUSSING ON WELLPAD AREA)

- Wellpad location
- ⦿ Archaeology
- ▭ Wellpad Extent - Maximum
- ▭ Parish boundary
- Production and Injection Network
- ▭ Cultural Site
- ▭ Village boundary
- ⋯ 200m Study area
- ⋯ Other
- 1km Study area

Project:
Tilenga Project ESIA

Client:
Total E&P Uganda B.V.
and Tullow Uganda
Operations Pty Ltd

Designed: LC
Checked: GM
Approved: MW

Date: 06/06/2018
Scale @ A3: 1:5,000

Coordinate Reference System:
WGS 1984 UTM Zone 36N



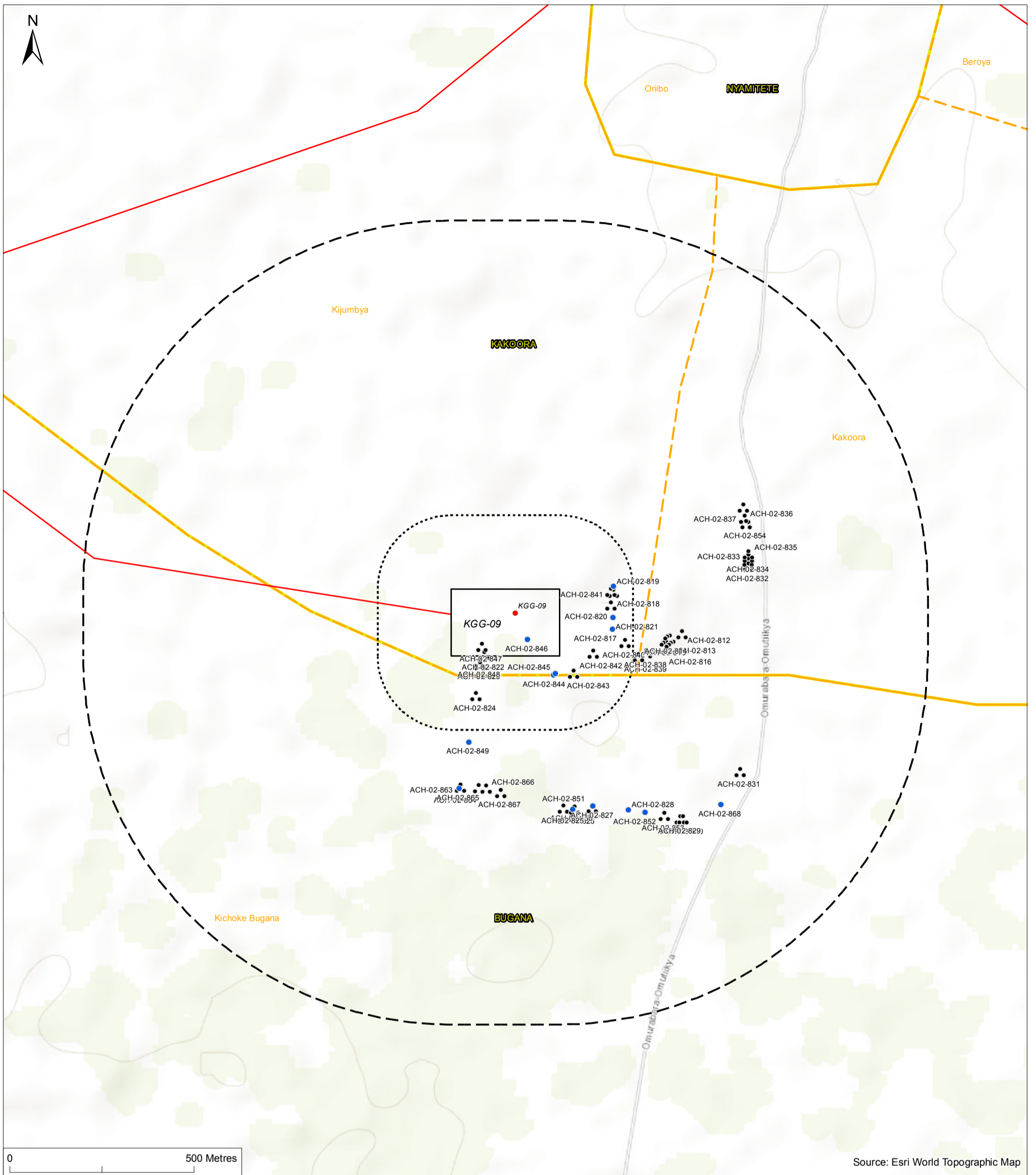


FIGURE 17.39 - MAP OF ARCHAEOLOGY AND CULTURAL HERITAGE ASSETS IDENTIFIED AT KGG-09

- Wellpad location
- ◻ Wellpad Extent - Maximum
- Production and Injection Network
- ⋯ 200m Study area
- - - 1km Study area
- ⋯ Archaeology
- Other
- ▭ Parish boundary
- ▭ Village boundary

Project: Tilenga Project ESIA	 TILENGA PROJECT
Client: Total E&P Uganda B.V. and Tullow Uganda Operations Pty Ltd	
Designed: LC	 AECOM
Checked: GM	
Approved: MW	Date: 06/06/2018 Scale @ A3: 1:10,000
Coordinate Reference System: WGS 1984 UTM Zone 36N	

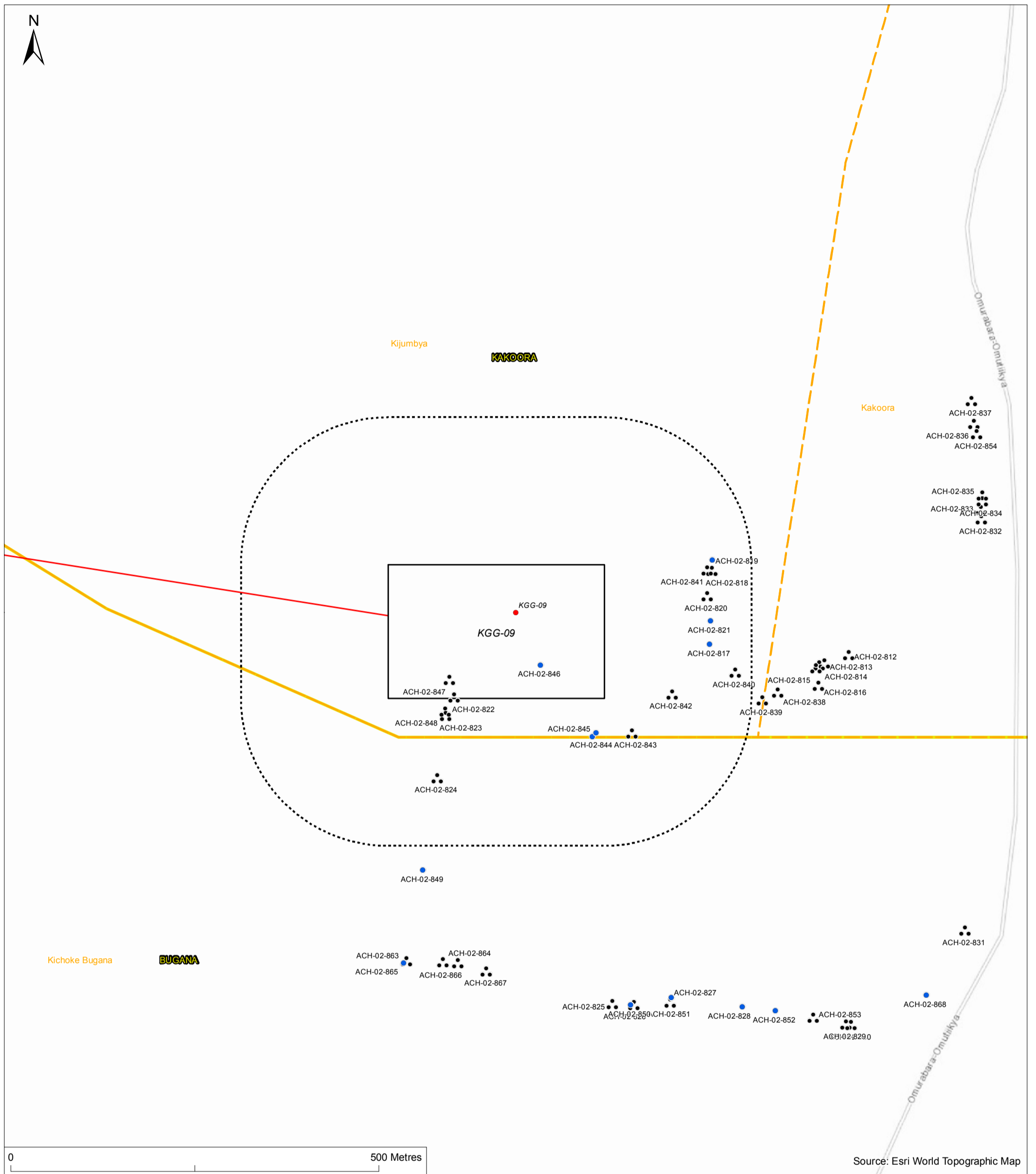


FIGURE 17.40 - MAP OF ARCHAEOLOGY AND CULTURAL HERITAGE ASSETS IDENTIFIED AT KGG-09 (FOCUSSING ON WELLPAD AREA)

- Wellpad location
- Wellpad Extent - Maximum
- Production and Injection Network
- ⋯ 200m Study area
- ⋯ 1km Study area
- ⋯ Archaeology
- Other
- ▭ Parish boundary
- ▭ Village boundary

Project:
Tilenga Project ESIA

Client:
Total E&P Uganda B.V.
and Tullow Uganda
Operations Pty Ltd

Designed: LC
Checked: GM
Approved: MW

Date: 06/06/2018
Scale @ A3: 1:5,000

Coordinate Reference System:
WGS 1984 UTM Zone 36N



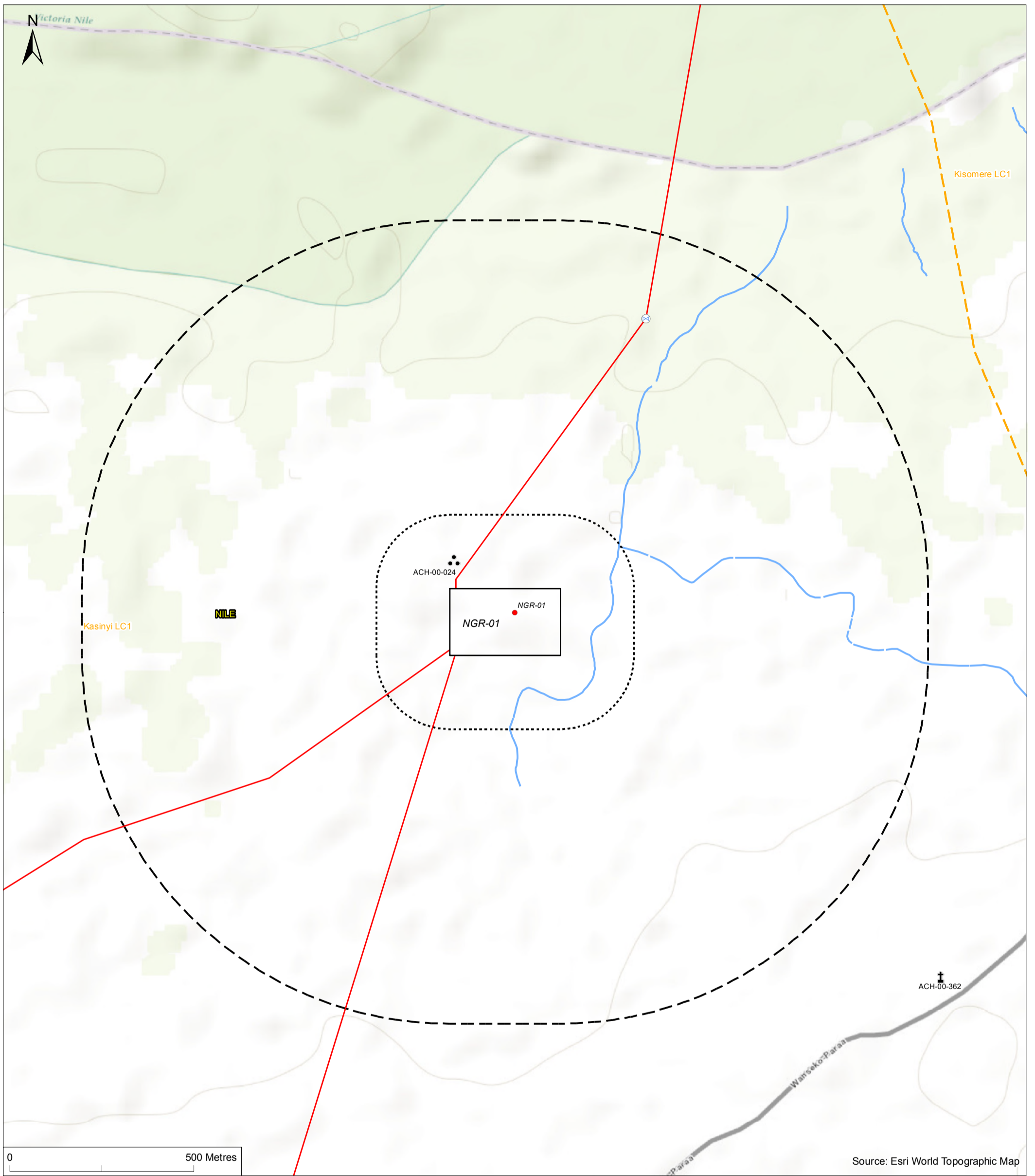



FIGURE 17.41 - MAP OF ARCHAEOLOGY AND CULTURAL HERITAGE ASSETS IDENTIFIED AT NGR-01

- Wellpad location
- Wellpad Extent - Maximum
- ⊗ Victoria Nile Pipeline HDD Crossing - Option 2
- Production and Injection Network
- ⋯ 200m Study area
- 1km Study area
- ⋯ Archaeology
- ⚓ Place of Worship
- ▭ Parish boundary
- ▭ Village boundary
- Watercourse

Project: Tilenga Project ESIA	 TILENGA PROJECT
Client: Total E&P Uganda B.V. and Tullow Uganda Operations Pty Ltd	
Designed: LC	 AECOM
Checked: GM	
Approved: MW	Date: 06/06/2018 Scale @ A3: 1:10,000
Coordinate Reference System: WGS 1984 UTM Zone 36N	

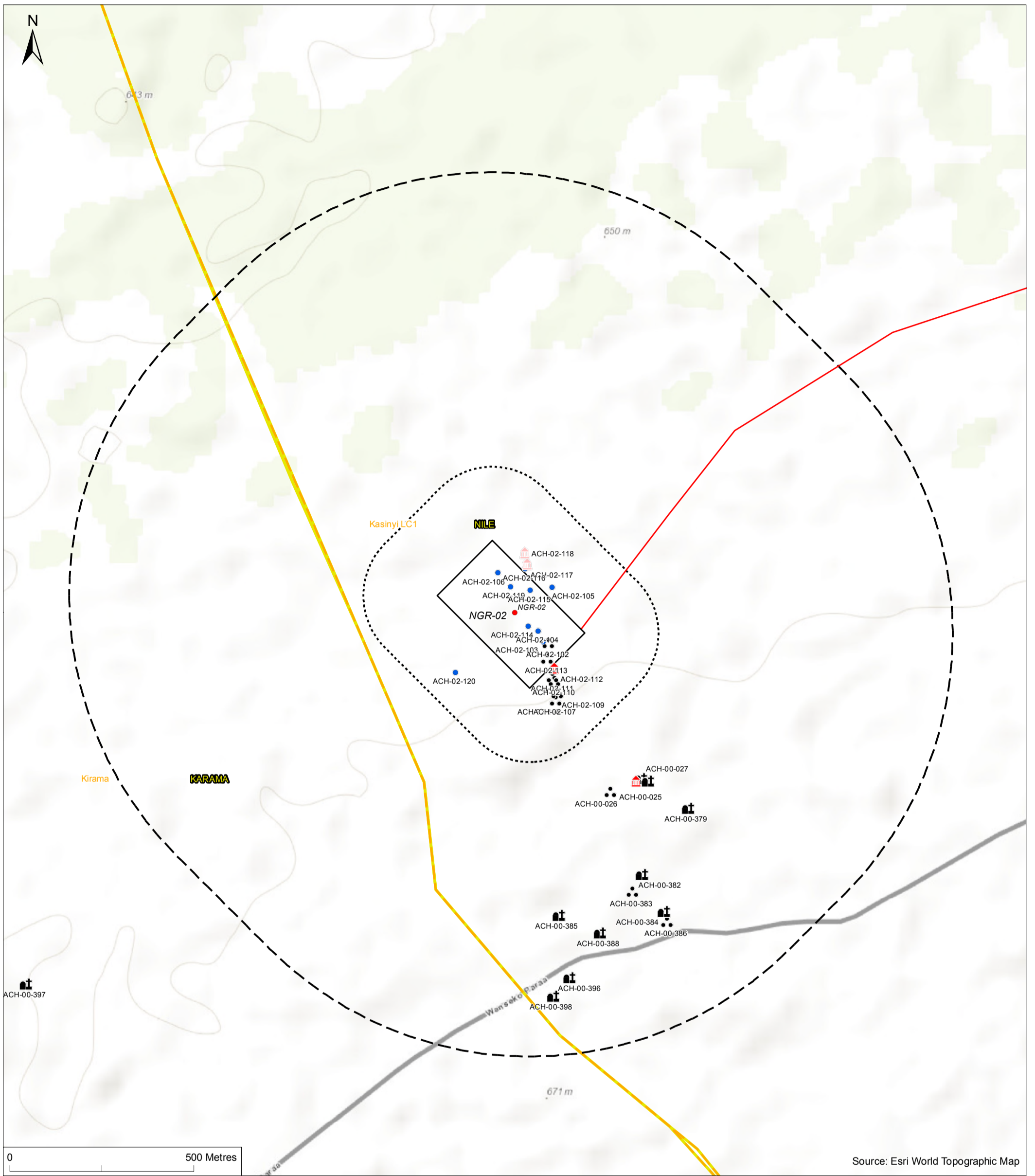


FIGURE 17.42 - MAP OF ARCHAEOLOGY AND CULTURAL HERITAGE ASSETS IDENTIFIED AT NGR-02

- | | | |
|------------------------------------|--------------------------------|--------------------|
| ● Wellpad location | ● Archaeology | ▭ Parish boundary |
| ▭ Wellpad Extent - Maximum | ⚰ Burial Place | ▭ Village boundary |
| — Production and Injection Network | ⚰ Cultural Site | |
| ⋯ 200m Study area | ⚰ Cultural Site & Burial Place | |
| ⋯ 1km Study area | ● Other | |
| | ⚰ Possible Cultural Site | |

Project: Tilenga Project ESIA	
Client: Total E&P Uganda B.V. and Tullow Uganda Operations Pty Ltd	
Designed: LC	
Checked: GM	
Approved: MW	
Coordinate Reference System: WGS 1984 UTM Zone 36N	Date: 06/06/2018 Scale @ A3: 1:10,000

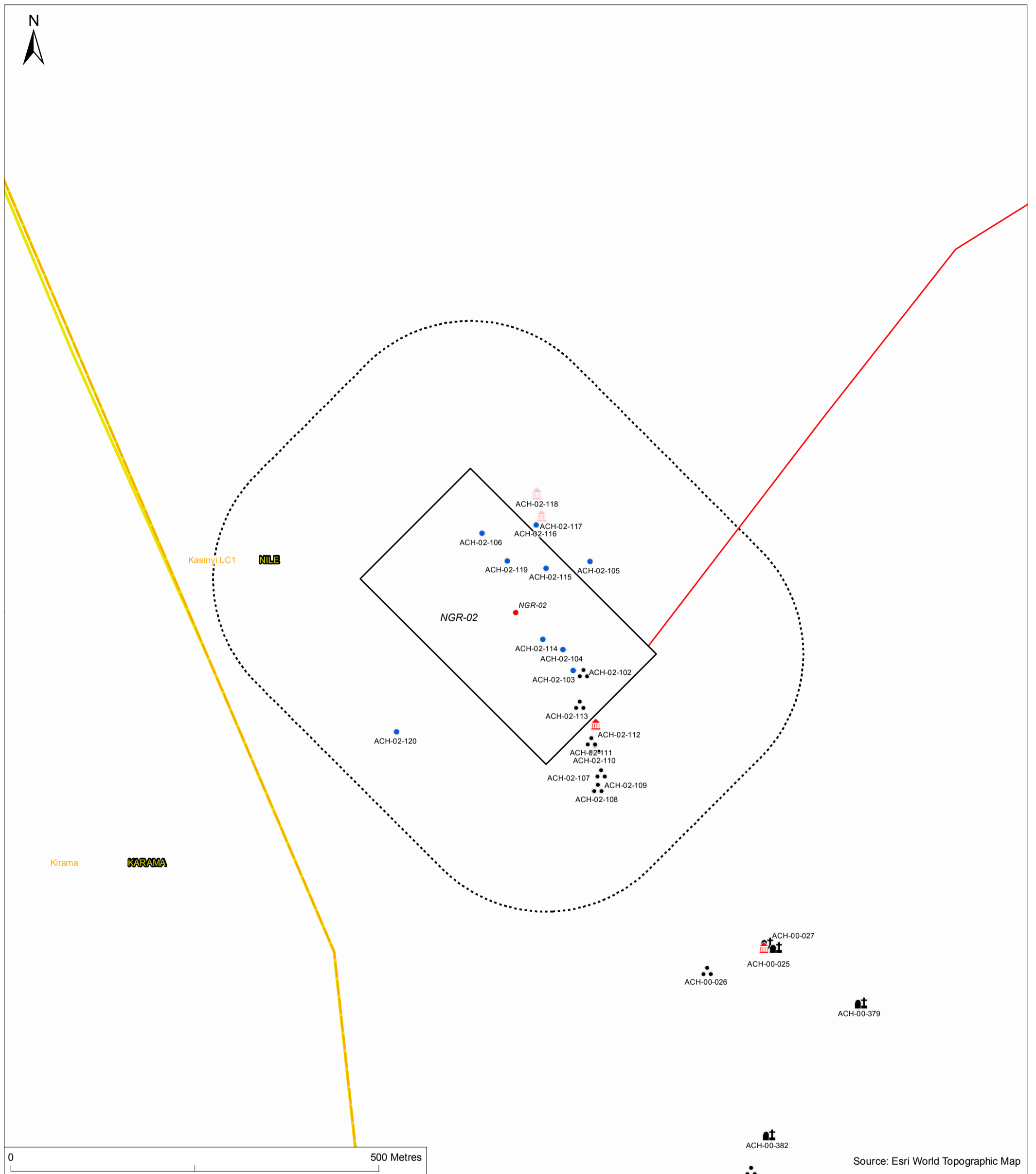


FIGURE 17.43 - MAP OF ARCHAEOLOGY AND CULTURAL HERITAGE ASSETS IDENTIFIED AT NGR-02 (FOCUSSING ON WELLPAD AREA)

- | | | |
|------------------------------------|--------------------------------|--------------------|
| ● Wellpad location | ● Archaeology | ▭ Parish boundary |
| ▭ Wellpad Extent - Maximum | ● Burial Place | ▭ Village boundary |
| — Production and Injection Network | ● Cultural Site | |
| ⋯ 200m Study area | ● Cultural Site & Burial Place | |
| - - - 1km Study area | ● Other | |
| | ● Possible Cultural Site | |

Project:
Tilenga Project ESIA
Client:
Total E&P Uganda B.V.
and Tullow Uganda
Operations Pty Ltd



Designed: LC
Checked: GM
Approved: MW

Date: 06/06/2018
Scale @ A3: 1:5,000

Coordinate Reference System:
WGS 1984 UTM Zone 36N

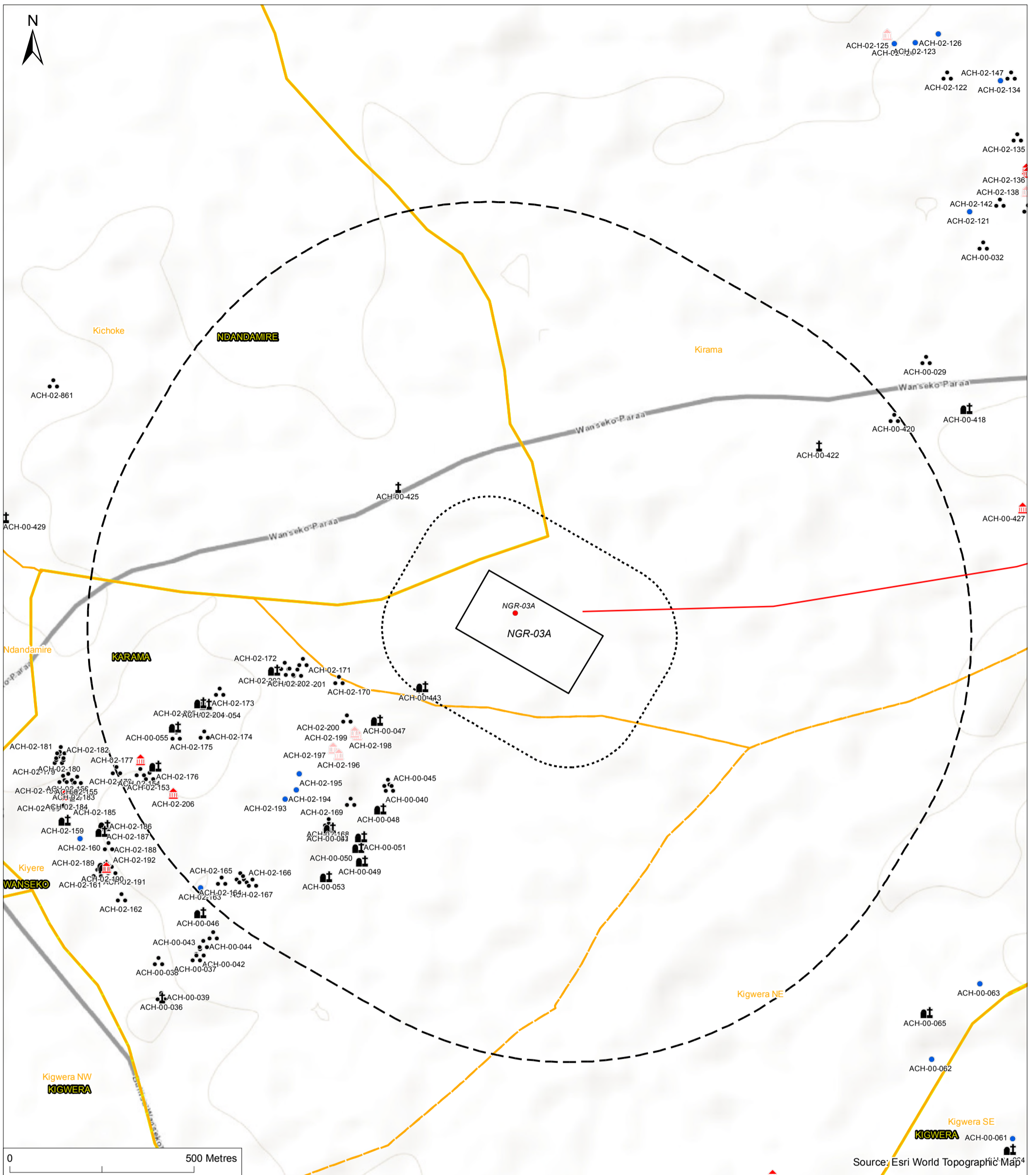


FIGURE 17.44 - MAP OF ARCHAEOLOGY AND CULTURAL HERITAGE ASSETS IDENTIFIED AT NGR-03A

- | | | |
|------------------------------------|-------------------------------|--------------------|
| ● Wellpad location | ⦿ Archaeology | ▭ Parish boundary |
| ▭ Wellpad Extent - Maximum | ⦿ Burial Place | ▭ Village boundary |
| — Production and Injection Network | ⦿ Cultural Site | |
| ⦿ 200m Study area | ⦿ Cultural Site & Archaeology | |
| ⦿ 1km Study area | ● Other | |
| | ⦿ Place of Worship | |
| | ⦿ Possible Cultural Site | |

Project: Tilenga Project ESIA	 AECOM
Client: Total E&P Uganda B.V. and Tullow Uganda Operations Pty Ltd	
Designed: LC	Date: 06/06/2018
Checked: GM	Scale @ A3: 1:10,000
Approved: MW	
Coordinate Reference System: WGS 1984 UTM Zone 36N	

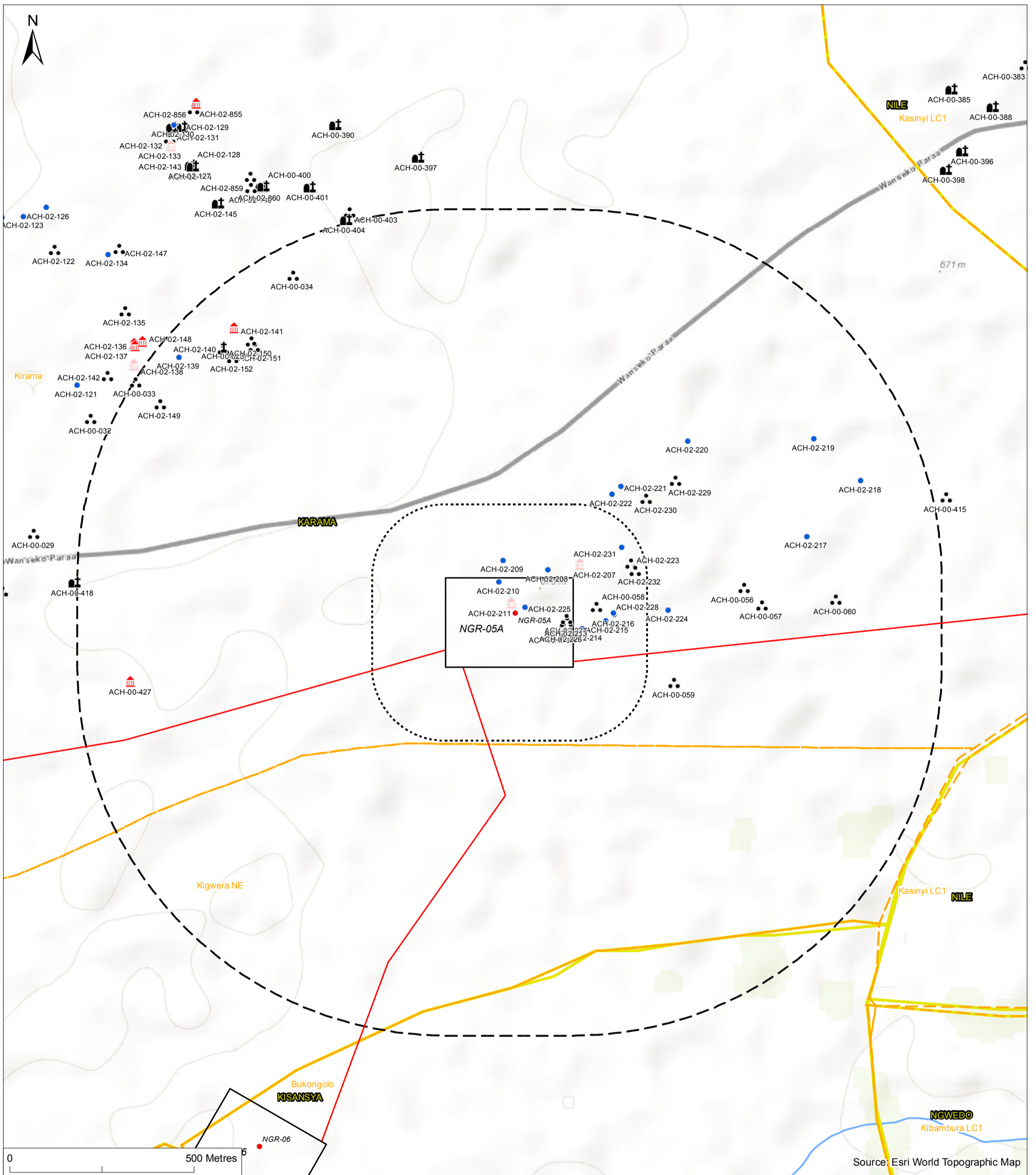


FIGURE 17.45 - MAP OF ARCHAEOLOGY AND CULTURAL HERITAGE ASSETS IDENTIFIED AT NGR-05A

- | | | |
|------------------------------------|--------------------------|--------------------|
| ● Wellpad location | ⦿ Archaeology | ▭ Parish boundary |
| ▭ Wellpad Extent - Maximum | ⦿ Burial Place | ▭ Village boundary |
| — Production and Injection Network | ⦿ Cultural Site | — Watercourse |
| ⋯ 200m Study area | ● Other | |
| ⋯ 1km Study area | ⦿ Place of Worship | |
| | ⦿ Possible Cultural Site | |

Project:
Tilenga Project ESIA

Client:
Total E&P Uganda B.V.
and Tullow Uganda
Operations Pty Ltd

Designed: LC
Checked: GM
Approved: MW

Date: 06/06/2018
Scale @ A3: 1:10,000

Coordinate Reference System:
WGS 1984 UTM Zone 36N



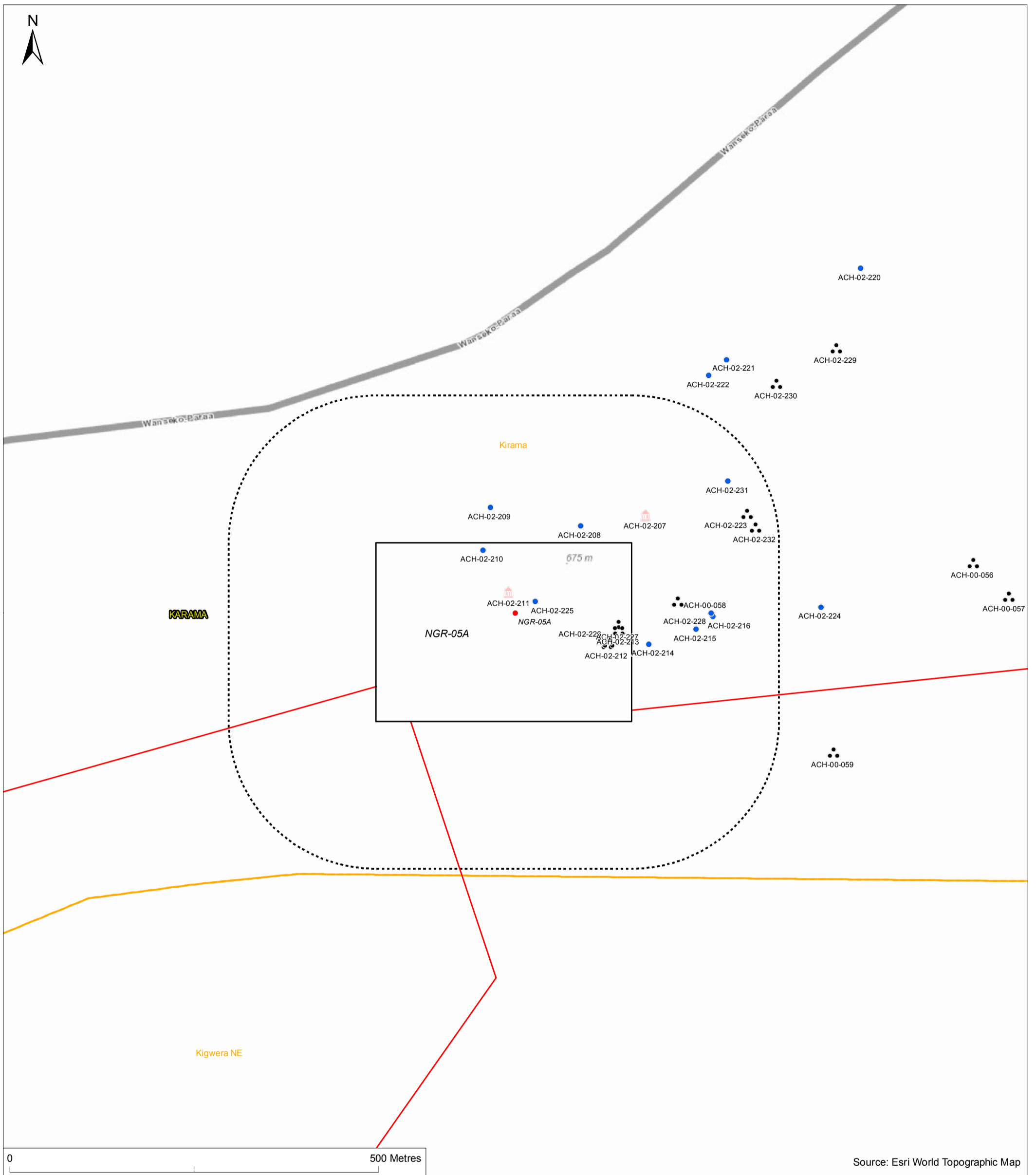



FIGURE 17.46 - MAP OF ARCHAEOLOGY AND CULTURAL HERITAGE ASSETS IDENTIFIED AT NGR-05A (FOCUSSING ON WELLPAD AREA)

- | | | |
|------------------------------------|--------------------------|--------------------|
| ● Wellpad location | ●●● Archaeology | ▭ Parish boundary |
| ▭ Wellpad Extent - Maximum | ● Other | ▭ Village boundary |
| — Production and Injection Network | 🏠 Possible Cultural Site | |
| ⋯ 200m Study area | | |
| - - - 1km Study area | | |

Project: Tilenga Project ESIA	
Client: Total E&P Uganda B.V. and Tullow Uganda Operations Pty Ltd	
Designed: LC	
Checked: GM	
Approved: MW	
Coordinate Reference System: WGS 1984 UTM Zone 36N	Date: 06/06/2018 Scale @ A3: 1:5,000

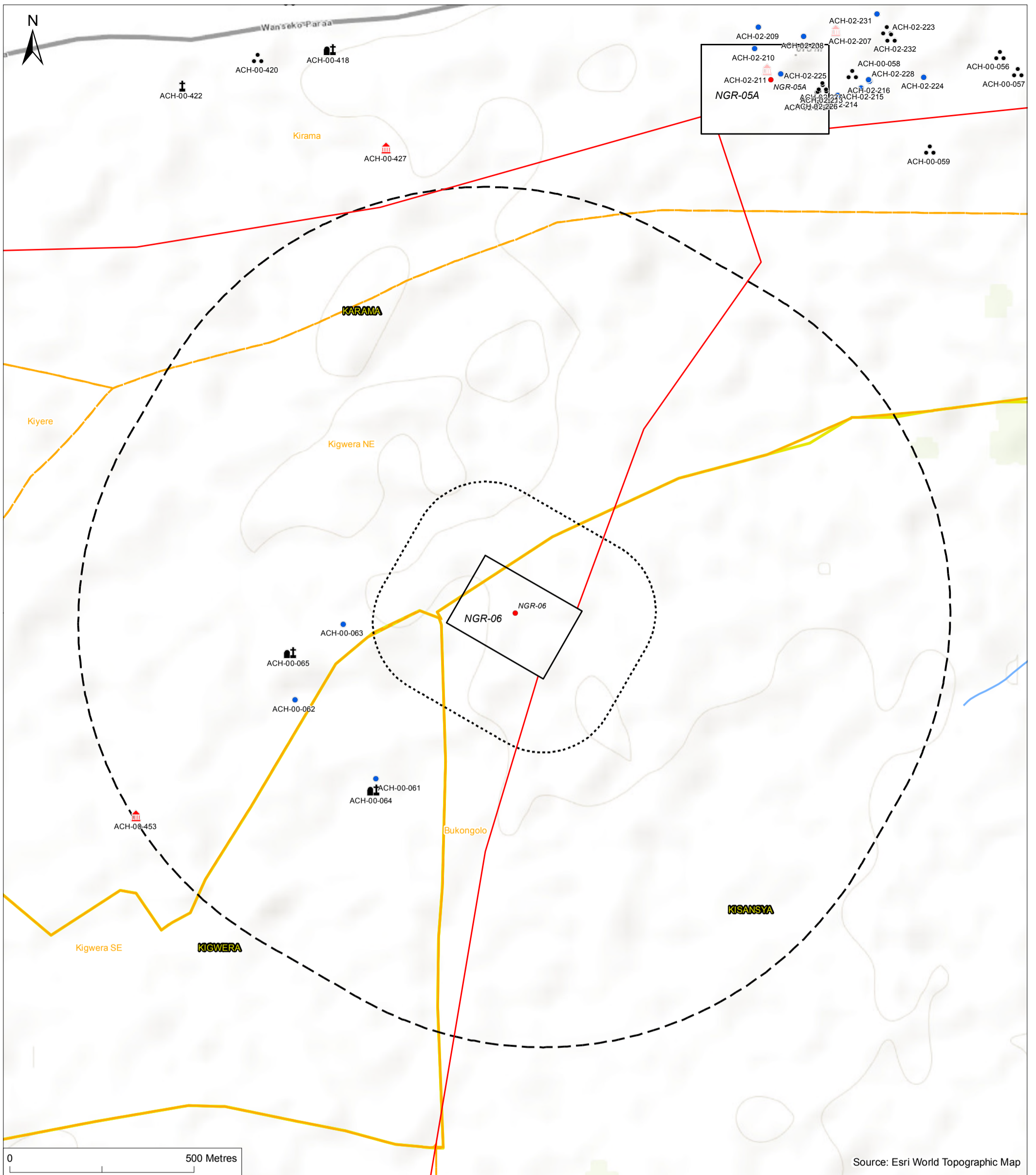
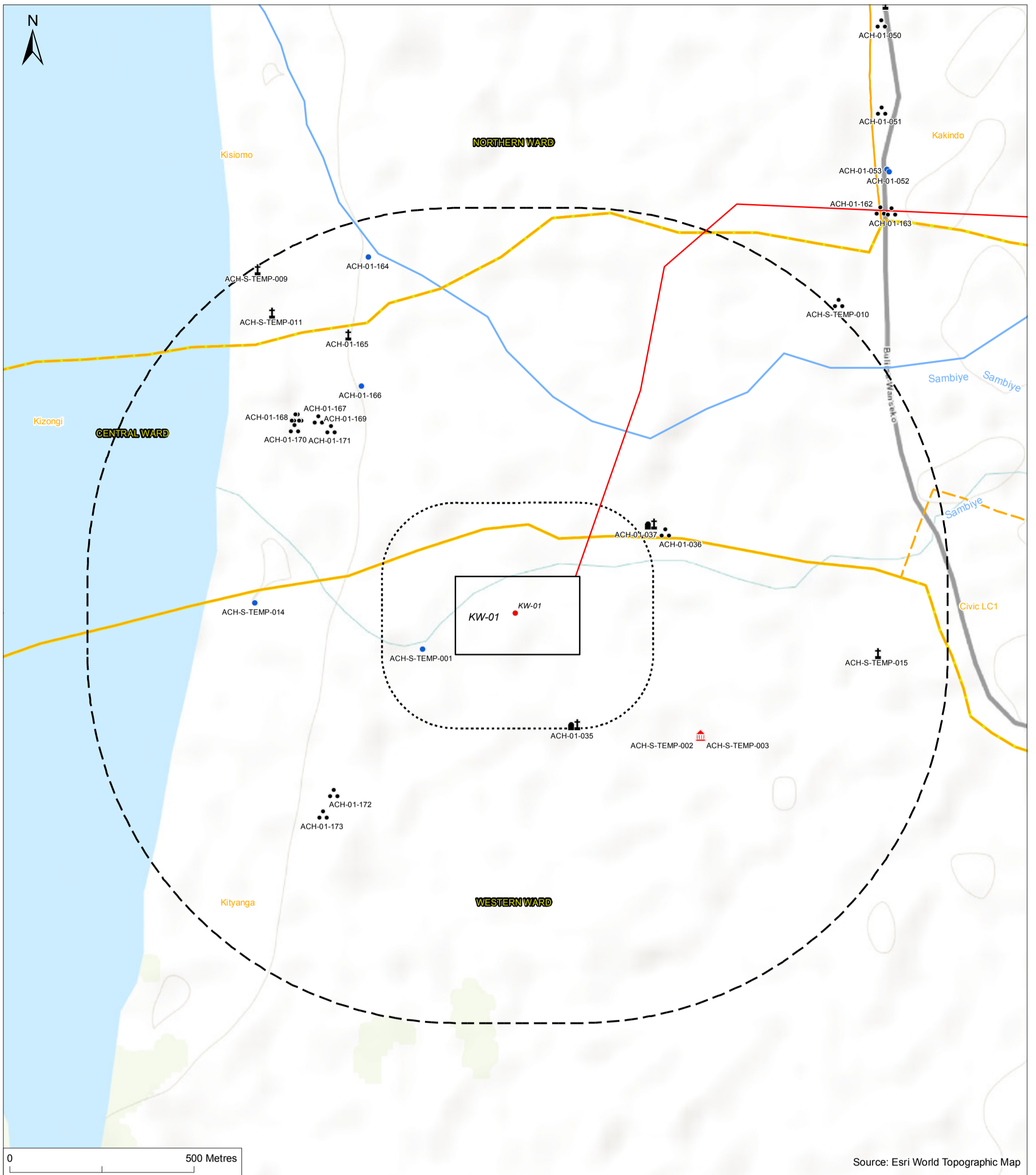


FIGURE 17.47 - MAP OF ARCHAEOLOGY AND CULTURAL HERITAGE ASSETS IDENTIFIED AT NGR-06

- | | | |
|------------------------------------|--------------------------|--------------------|
| ● Wellpad location | ● Archaeology | ▭ Parish boundary |
| ▭ Wellpad Extent - Maximum | ⚰ Burial Place | ▭ Village boundary |
| — Production and Injection Network | ⚰ Cultural Site | — Watercourse |
| ⋯ 200m Study area | ● Other | |
| ⋯ 1km Study area | ⚰ Place of Worship | |
| | ⚰ Possible Cultural Site | |

Project: Tilenga Project ESIA	 TILENGA PROJECT  AECOM
Client: Total E&P Uganda B.V. and Tullow Uganda Operations Pty Ltd	
Designed: LC	Date: 06/06/2018
Checked: GM	Scale @ A3: 1:10,000
Approved: MW	
Coordinate Reference System: WGS 1984 UTM Zone 36N	



Source: Esri World Topographic Map

FIGURE 17.48 - MAP OF ARCHAEOLOGY AND CULTURAL HERITAGE ASSETS IDENTIFIED AT KW-01

- | | | |
|------------------------------------|--------------------|--------------------|
| ● Wellpad location | ⦿ Archaeology | ▭ Parish boundary |
| ▭ Wellpad Extent - Maximum | ⦿ Burial Place | ▭ Village boundary |
| — Production and Injection Network | ⦿ Cultural Site | — Watercourse |
| ⋯ 200m Study area | ● Other | |
| ⋯ 1km Study area | ⦿ Place of Worship | |

Project: Tilenga Project ESIA	
Client: Total E&P Uganda B.V. and Tullow Uganda Operations Pty Ltd	
Designed: LC	
Checked: GM	
Approved: MW	
Coordinate Reference System: WGS 1984 UTM Zone 36N	Date: 06/06/2018 Scale @ A3: 1:10,000

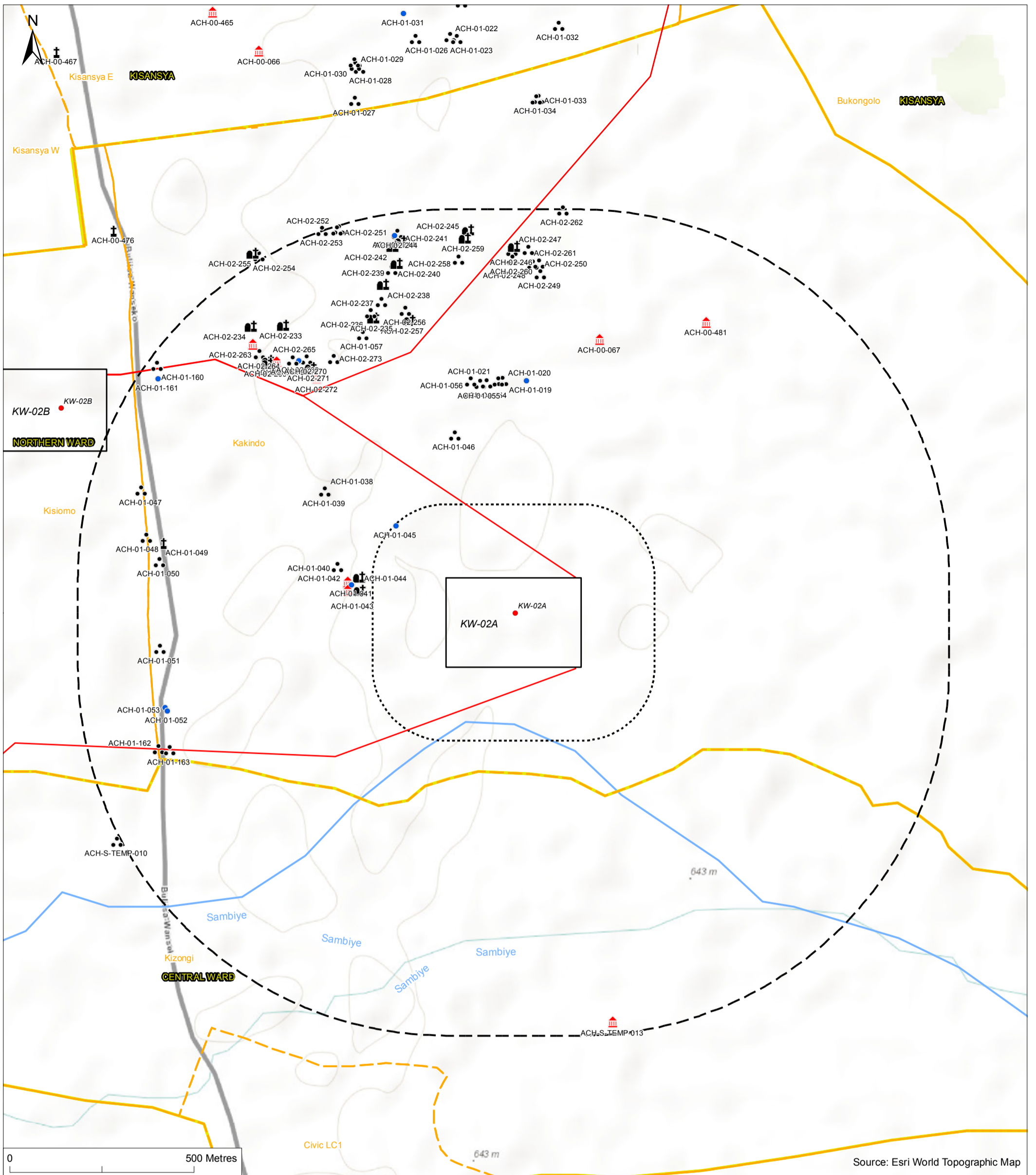


FIGURE 17.49 - MAP OF ARCHAEOLOGY AND CULTURAL HERITAGE ASSETS IDENTIFIED AT KW-02A

- | | | |
|------------------------------------|--------------------------------|--------------------|
| ● Wellpad location | ⦿ Archaeology | ▭ Parish boundary |
| ▭ Wellpad Extent - Maximum | ⦿ Burial Place | ▭ Village boundary |
| — Production and Injection Network | ⦿ Cultural Site | — Watercourse |
| ⋯ 200m Study area | ⦿ Cultural Site & Burial Place | |
| ⋯ 1km Study area | ● Other | |
| | ⦿ Place of Worship | |
| | ⦿ Possible Cultural Site | |

Project:
Tilenga Project ESIA
Client:
Total E&P Uganda B.V.
and Tullow Uganda
Operations Pty Ltd



Designed: LC
Checked: GM
Approved: MW

Date: 06/06/2018
Scale @ A3: 1:10,000

Coordinate Reference System:
WGS 1984 UTM Zone 36N

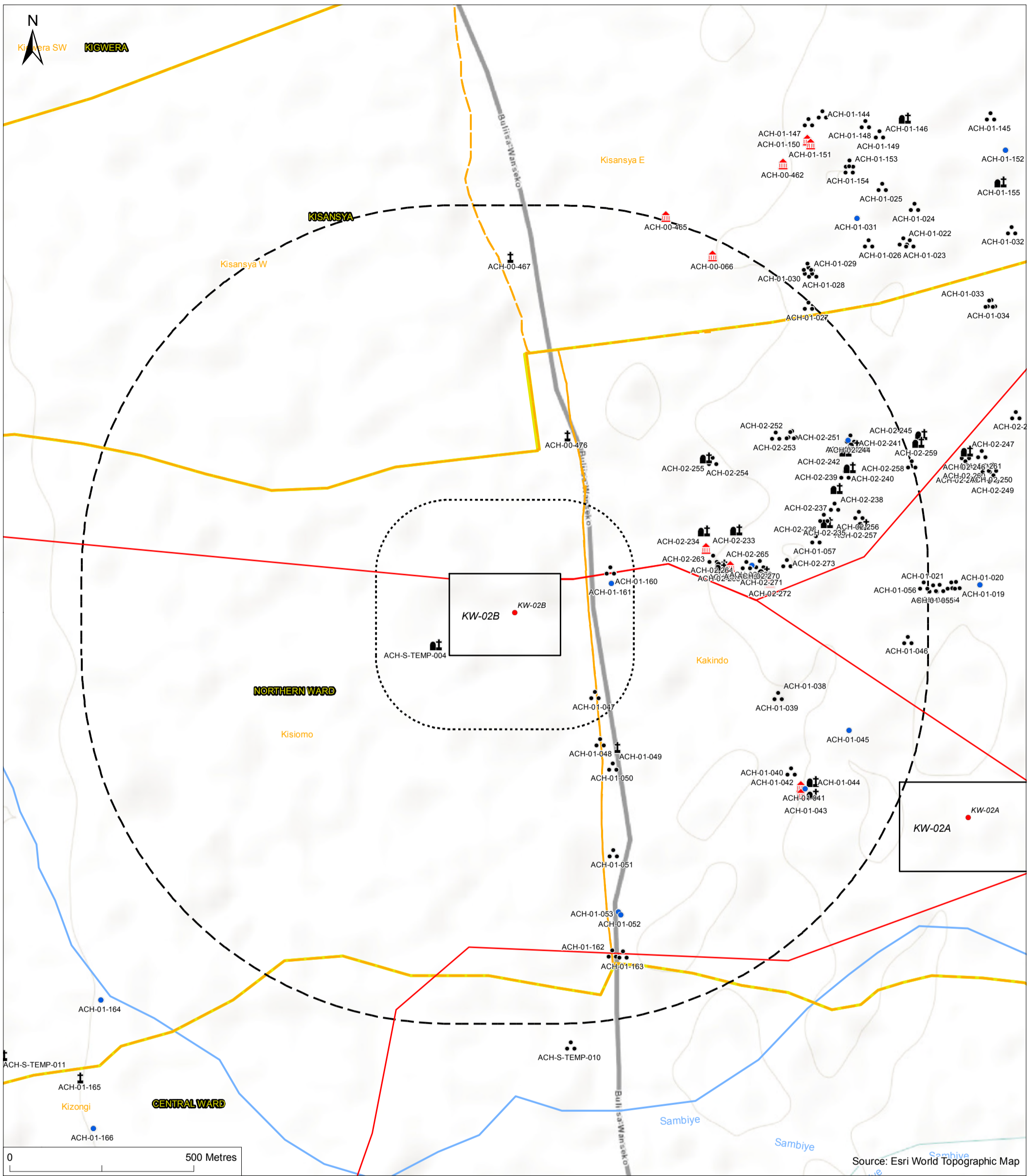


FIGURE 17.50 - MAP OF ARCHAEOLOGY AND CULTURAL HERITAGE ASSETS IDENTIFIED AT KW-02B

- | | | |
|------------------------------------|---------------------------------|--------------------|
| ● Wellpad location | ● Archaeology | ▭ Parish boundary |
| ▭ Wellpad Extent - Maximum | ⚰ Burial Place | ▭ Village boundary |
| — Production and Injection Network | ⛪ Cultural Site | — Watercourse |
| ⋯ 200m Study area | ⚰⛪ Cultural Site & Burial Place | |
| ⋯ 1km Study area | ● Other | |
| | ⚰ Place of Worship | |
| | ⛪ Possible Cultural Site | |

Project: Tilenga Project ESIA	
Client: Total E&P Uganda B.V. and Tullow Uganda Operations Pty Ltd	
Designed: LC	
Checked: GM	
Approved: MW	Date: 06/06/2018
Coordinate Reference System: WGS 1984 UTM Zone 36N	Scale @ A3: 1:10,000

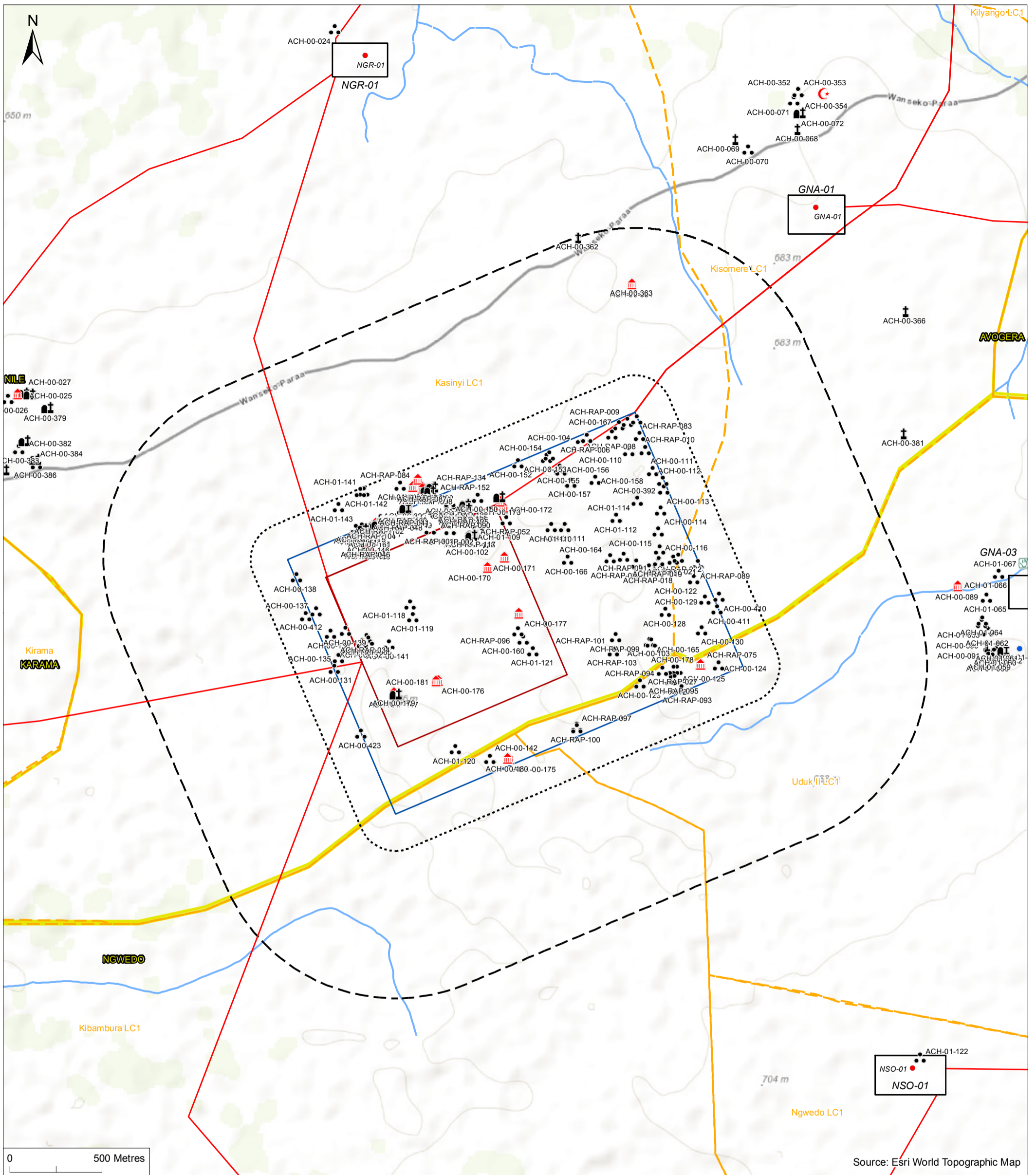


FIGURE 17.51 - MAP OF ARCHAEOLOGY AND CULTURAL HERITAGE ASSETS IDENTIFIED AT INDUSTRIAL AREA

- | | | |
|------------------------------------|--------------------------------|--------------------|
| ● Wellpad location | ⦿ Archaeology | ▭ Parish boundary |
| ▭ Wellpad Extent - Maximum | ⚰ Burial Place | ▭ Village boundary |
| — Production and Injection Network | ⚰ Cultural Site | — Watercourse |
| ▭ Industrial Area | ⚰ Cultural Site & Burial Place | |
| ▭ CPF | ● Other | |
| ▭ 200m Study area | ⚰ Place of Worship | |
| ▭ 1km Study area | ☪ Place of Worship - Mosque | |
| | ⚰ Traditional Healer | |

Project:
Tilenga Project ESIA

Client:
Total E&P Uganda B.V.
and Tullow Uganda
Operations Pty Ltd

Designed: LC
Checked: GM
Approved: MW

Date: 06/06/2018
Scale @ A3: 1:20,000

Coordinate Reference System:
WGS 1984 UTM Zone 36N



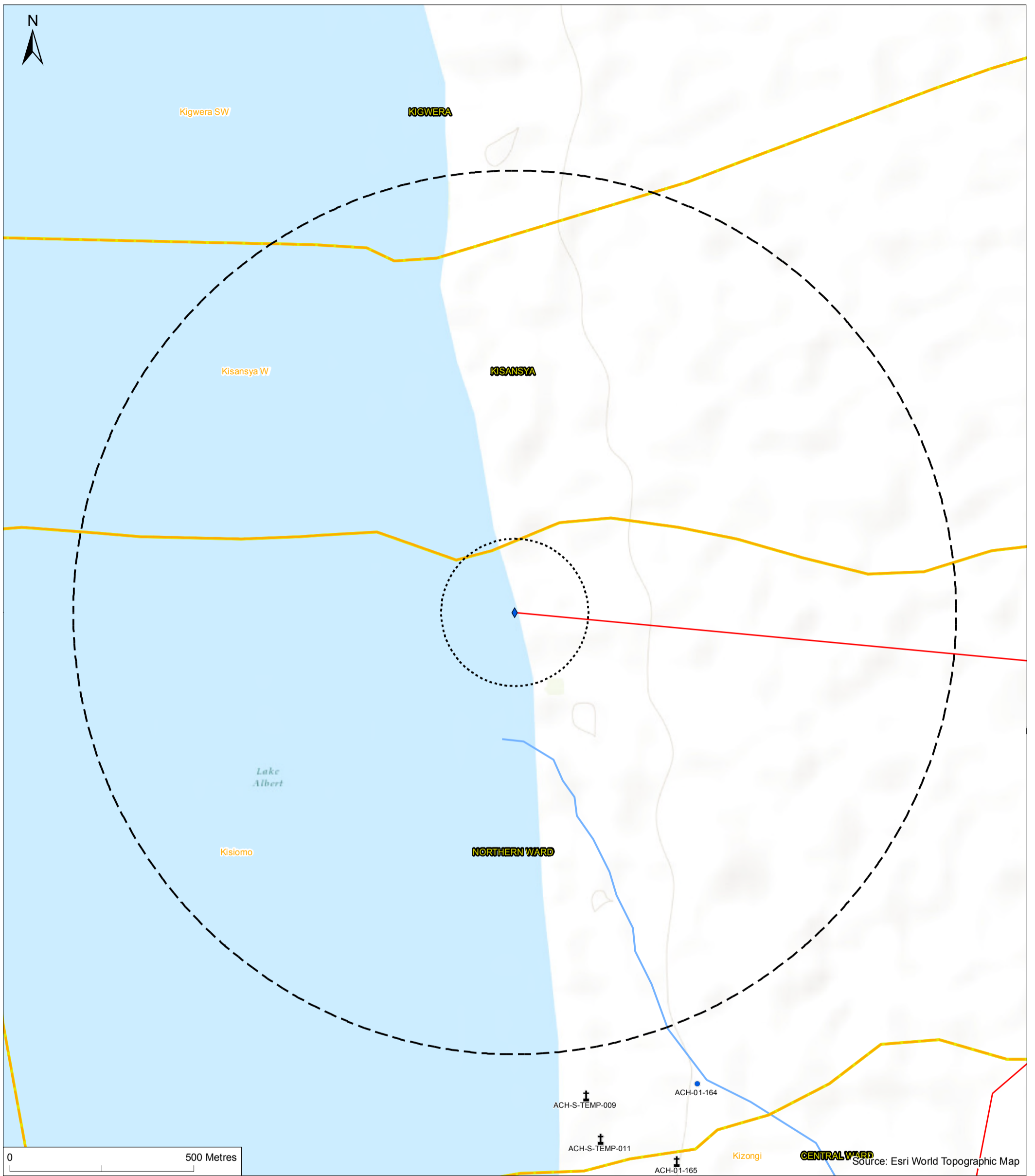



FIGURE 17.53 - MAP OF ARCHAEOLOGY AND CULTURAL HERITAGE ASSETS IDENTIFIED AT WATER ABSTRACTION SYSTEM

- | | | |
|----------------------------------|------------------|------------------|
| Water Abstraction System | Burial Place | Parish boundary |
| Production and Injection Network | Other | Village boundary |
| 200m Study area | Place of Worship | Watercourse |
| 1km Study area | | |

Project:
Tilenga Project ESIA

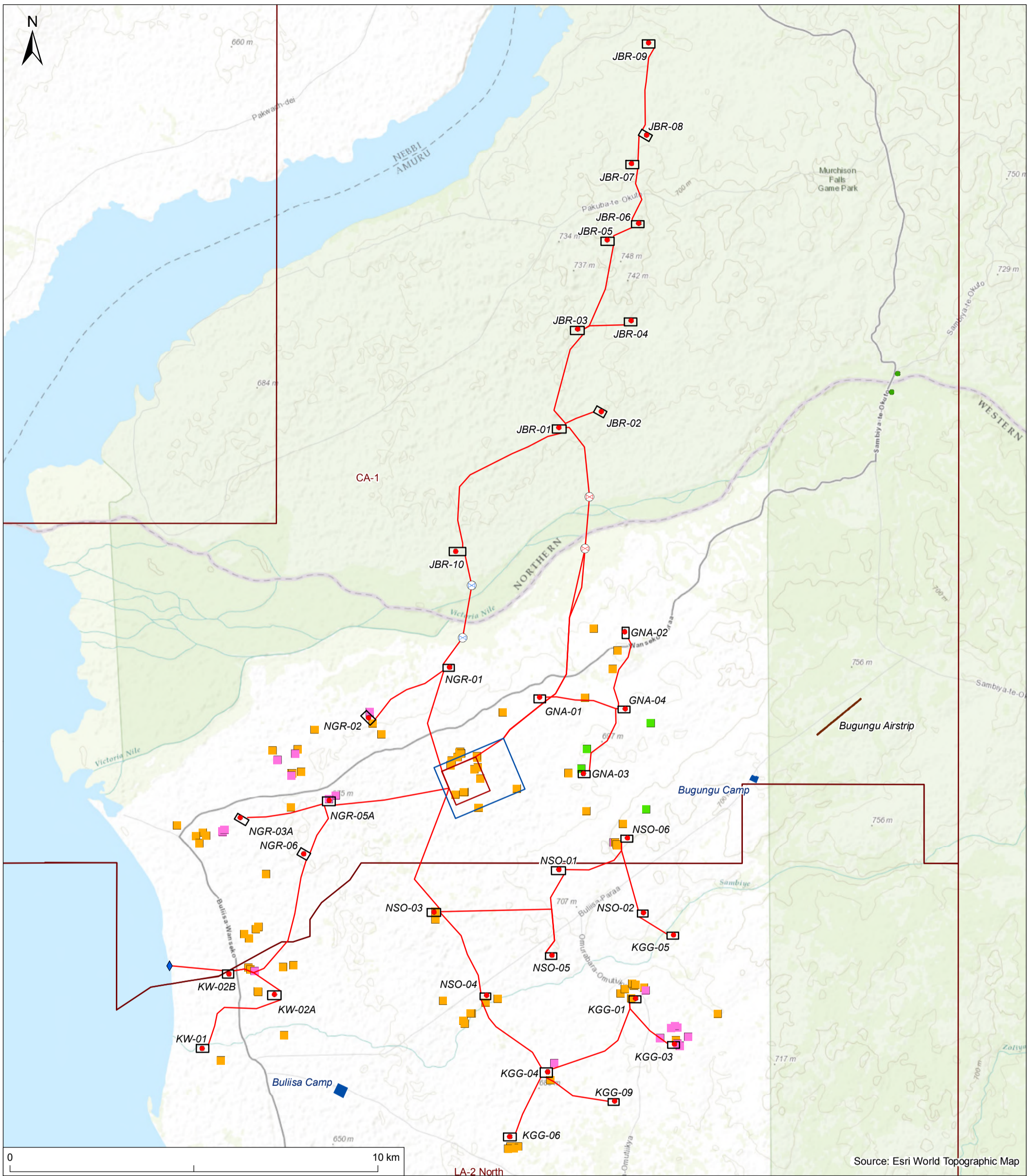
Client:
Total E&P Uganda B.V.
and Tullow Uganda
Operations Pty Ltd

Designed: LC
Checked: GM
Approved: MW

Coordinate Reference System:
WGS 1984 UTM Zone 36N



Date: 06/06/2018
Scale @ A3: 1:10,000



Source: Esri World Topographic Map

FIGURE 17.55 - SACRED TREES, SACRED WATERCOURSES, SPRINGS AND MARSHES, TRADITIONAL RELIGIOUS CULTURAL SITES (CLAN SITES AND FAMILY SHRINES) AND TRADITIONAL HEALERS

- Project Area
- Wellpad location
- Wellpad Extent - Maximum
- ◆ Water Abstraction System
- Victoria Nile Pipeline HDD Crossing - Option 1
- Victoria Nile Pipeline HDD Crossing - Option 2
- Victoria Nile Ferry Crossing
- Production and Injection Network
- Industrial Area
- CPF
- Bugungu Airstrip
- Camp
- Cultural Site
- Possible Cultural Site
- Traditional Healer

NOTE:
Sacred trees, sacred watercourses, springs and marshes and traditional religious cultural sites (clan cultural sites and family shrines) are denoted by the Cultural Site symbol

Project:
Tilenga Project ESIA
Client:
Total E&P Uganda B.V.
and Tullow Uganda
Operations Pty Ltd
Designed: LC
Checked: GM
Approved: MW
Coordinate Reference System:
WGS 1984 UTM Zone 36N



Date: 01/06/2018
Scale @ A3: 1:100,000

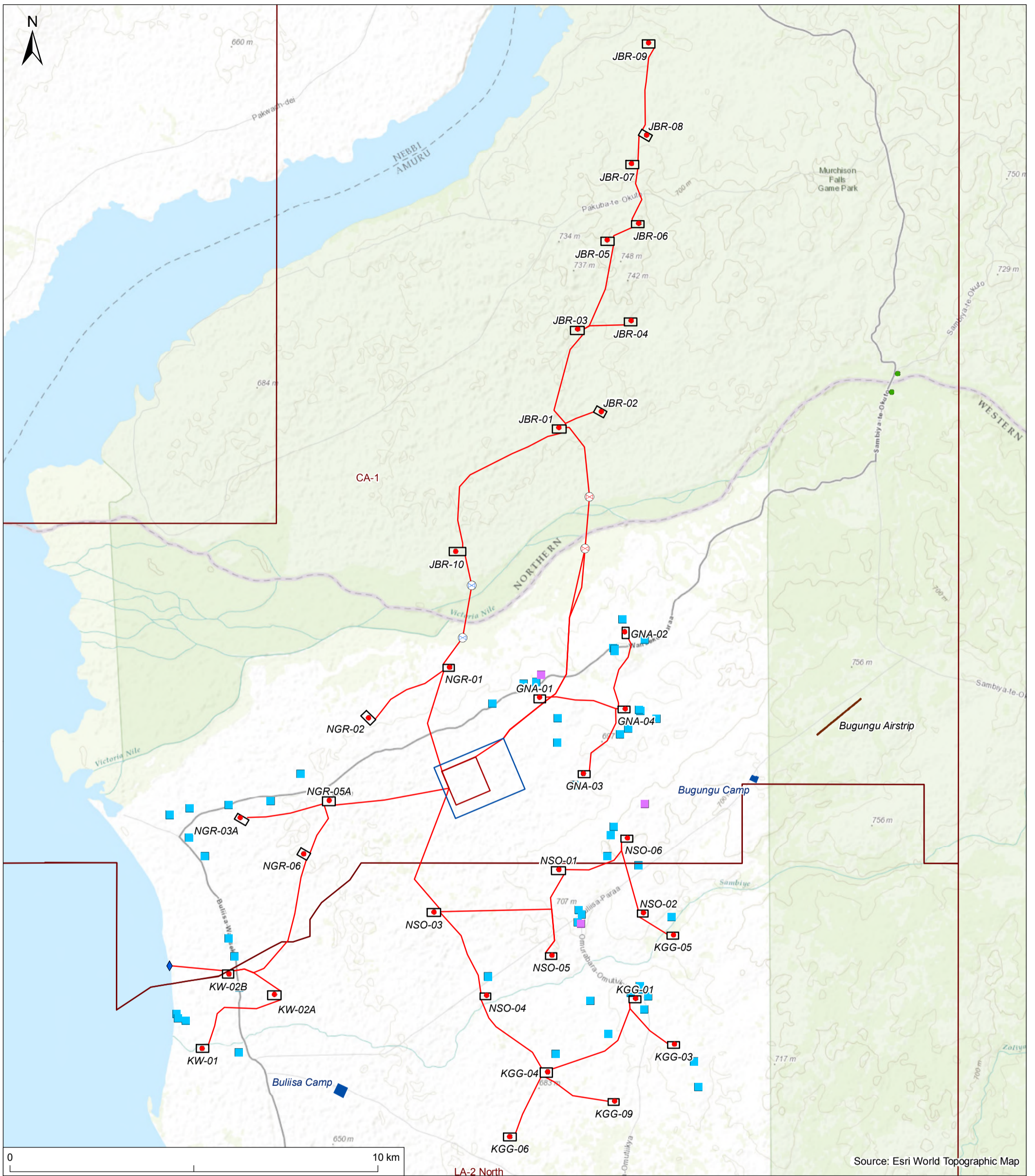


FIGURE 17.56 - PLACES OF WORSHIP - CHURCHES AND MOSQUES

- Project Area
- Wellpad location
- Wellpad Extent - Maximum
- ◆ Water Abstraction System
- ⊗ Victoria Nile Pipeline HDD Crossing - Option 1
- ⊗ Victoria Nile Pipeline HDD Crossing - Option 2
- Victoria Nile Ferry Crossing
- Production and Injection Network
- Industrial Area
- CPF
- Bugungu Airstrip
- Camp
- Place of Worship - Church
- Place of Worship - Mosque

Project:
Tilenga Project ESIA

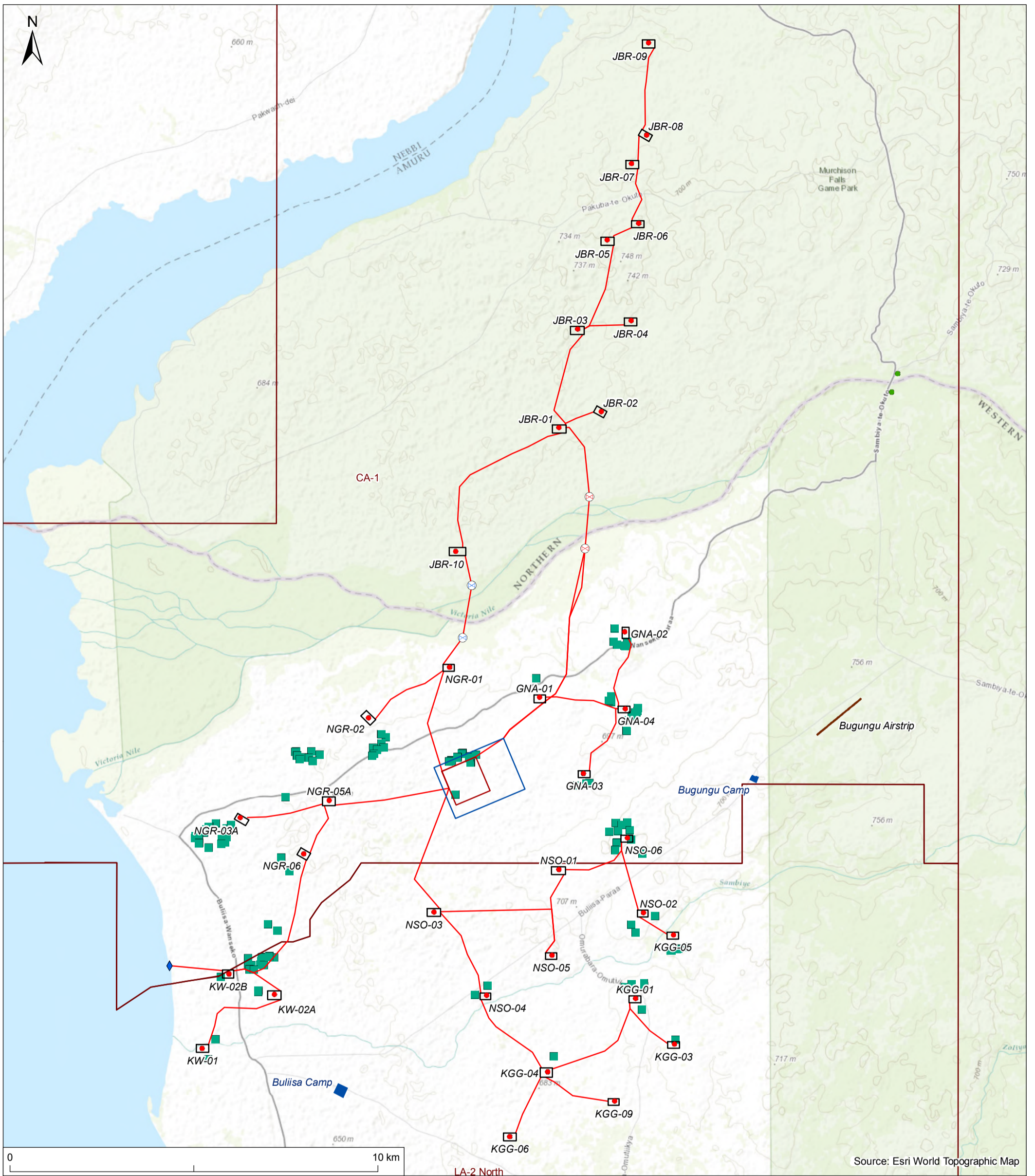
Client:
Total E&P Uganda B.V.
and Tullow Uganda
Operations Pty Ltd

Designed: LC
Checked: GM
Approved: MW

Date: 01/06/2018
Scale @ A3: 1:100,000

Coordinate Reference System:
WGS 1984 UTM Zone 36N





Source: Esri World Topographic Map

FIGURE 17.57 - CEMETERIES AND GRAVES

- Project Area
- Wellpad location
- Wellpad Extent - Maximum
- ◆ Water Abstraction System
- ⊗ Victoria Nile Pipeline HDD Crossing - Option 1
- ⊗ Victoria Nile Pipeline HDD Crossing - Option 2
- Victoria Nile Ferry Crossing
- Production and Injection Network
- Industrial Area
- CPF
- Bugungu Airstrip
- Camp
- Burial Place

Project:
Tilenga Project ESIA

Client:
Total E&P Uganda B.V.
and Tullow Uganda
Operations Pty Ltd

Designed: LC
Checked: GM
Approved: MW

Date: 01/06/2018
Scale @ A3: 1:100,000

Coordinate Reference System:
WGS 1984 UTM Zone 36N



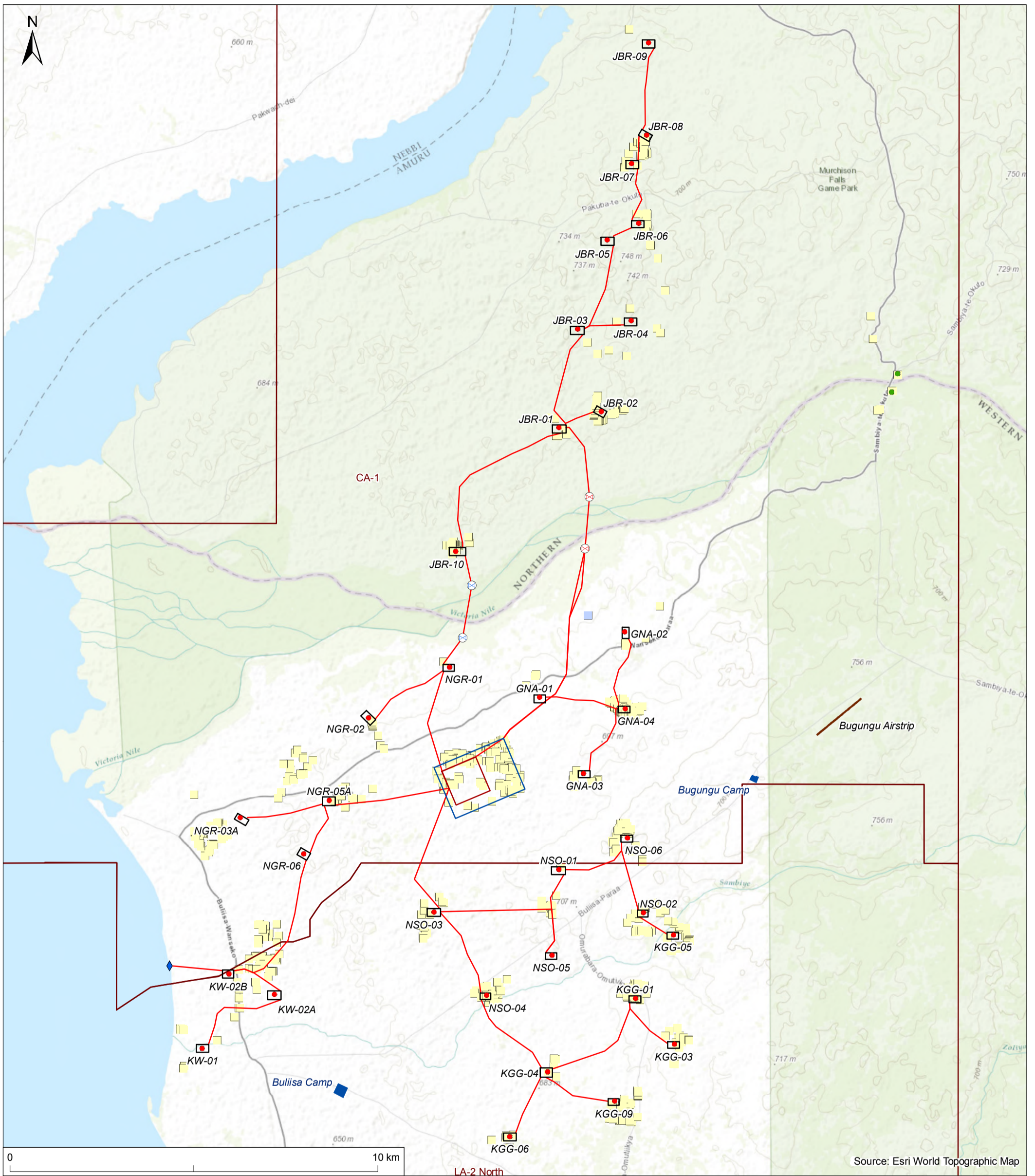


FIGURE 17.58 - PALAEOLOGICAL AND ARCHAEOLOGICAL SITES AND FINDSPOTS

- Project Area
- Archaeology
- Palaeontology
- Wellpad location
- Wellpad Extent - Maximum
- Water Abstraction System
- Victoria Nile Pipeline HDD Crossing - Option 1
- Victoria Nile Pipeline HDD Crossing - Option 2
- Victoria Nile Ferry Crossing
- Production and Injection Network
- Industrial Area
- CPF
- Bugungu Airstrip
- Camp

<p>Project: Tilenga Project ESIA</p> <p>Client: Total E&P Uganda B.V. and Tullow Uganda Operations Pty Ltd</p> <p>Designed: LC Checked: GM Approved: MW</p> <p>Coordinate Reference System: WGS 1984 UTM Zone 36N</p>	 
<p>Date: 01/06/2018 Scale @ A3: 1:100,000</p>	

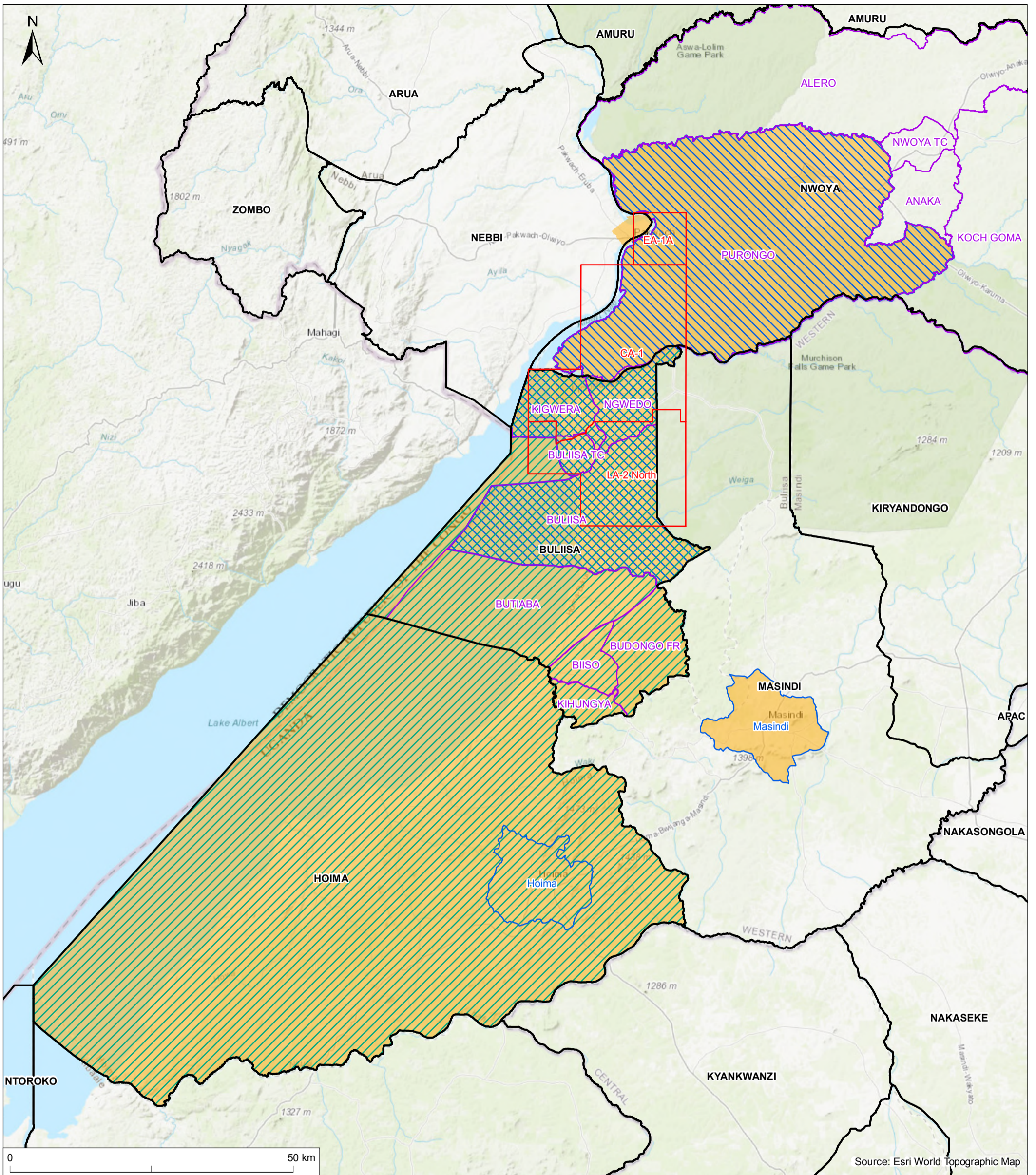


FIGURE 18.1 - COMMUNITY HEALTH AND SAFETY STUDY AREA

- Project Area
- Murchison Falls National Park
- District
- Sub County
- Municipality
- AECOM ESIA Community Health and Safety Study Area
- Study Area for Tullow Health Baseline Assessment (2014)
- Study Area for Artelia SHBS 2015

Project:
Tilenga Project ESIA

Client:
Total E&P Uganda B.V.
and Tullow Uganda
Operations Pty Ltd

Designed: LC
Checked: GM
Approved: MW

Date: 01/06/2018
Scale @ A3: 1:650,000

Coordinate Reference System:
WGS 1984 UTM Zone 36N



* Indicative as impacts on Lake Albert may extend beyond this boundary

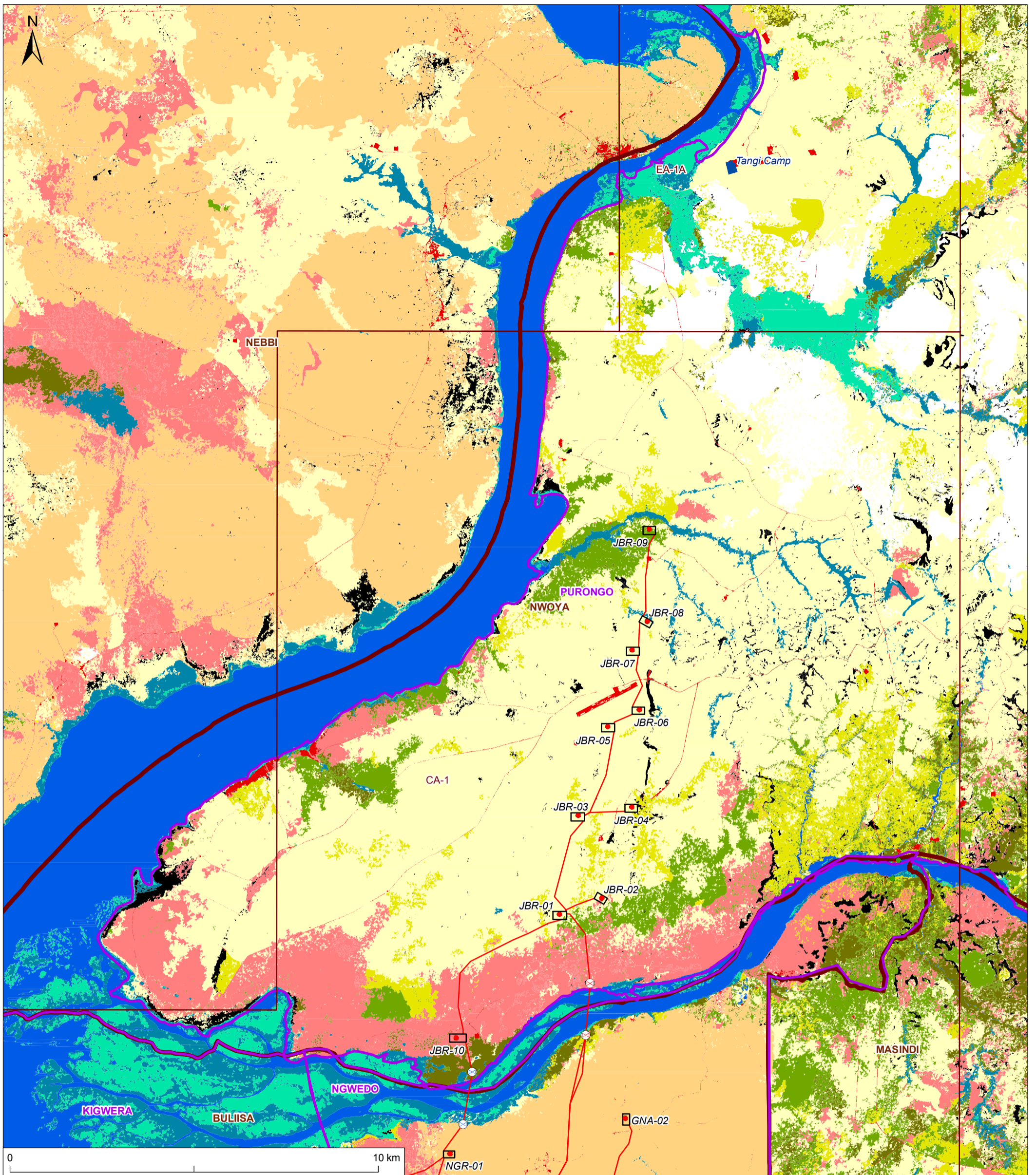



FIGURE 19.5 - LAND COVER AND USE IN NWOYA DISTRICT



Project:
Tilenga Project ESIA

Client:
Total E&P Uganda B.V.
and Tullow Uganda
Operations Pty Ltd

Designed: LC
Checked: GM
Approved: MW

Date: 01/06/2018
Scale @ A3: 1:100,000

Coordinate Reference System:
WGS 1984 UTM Zone 36N

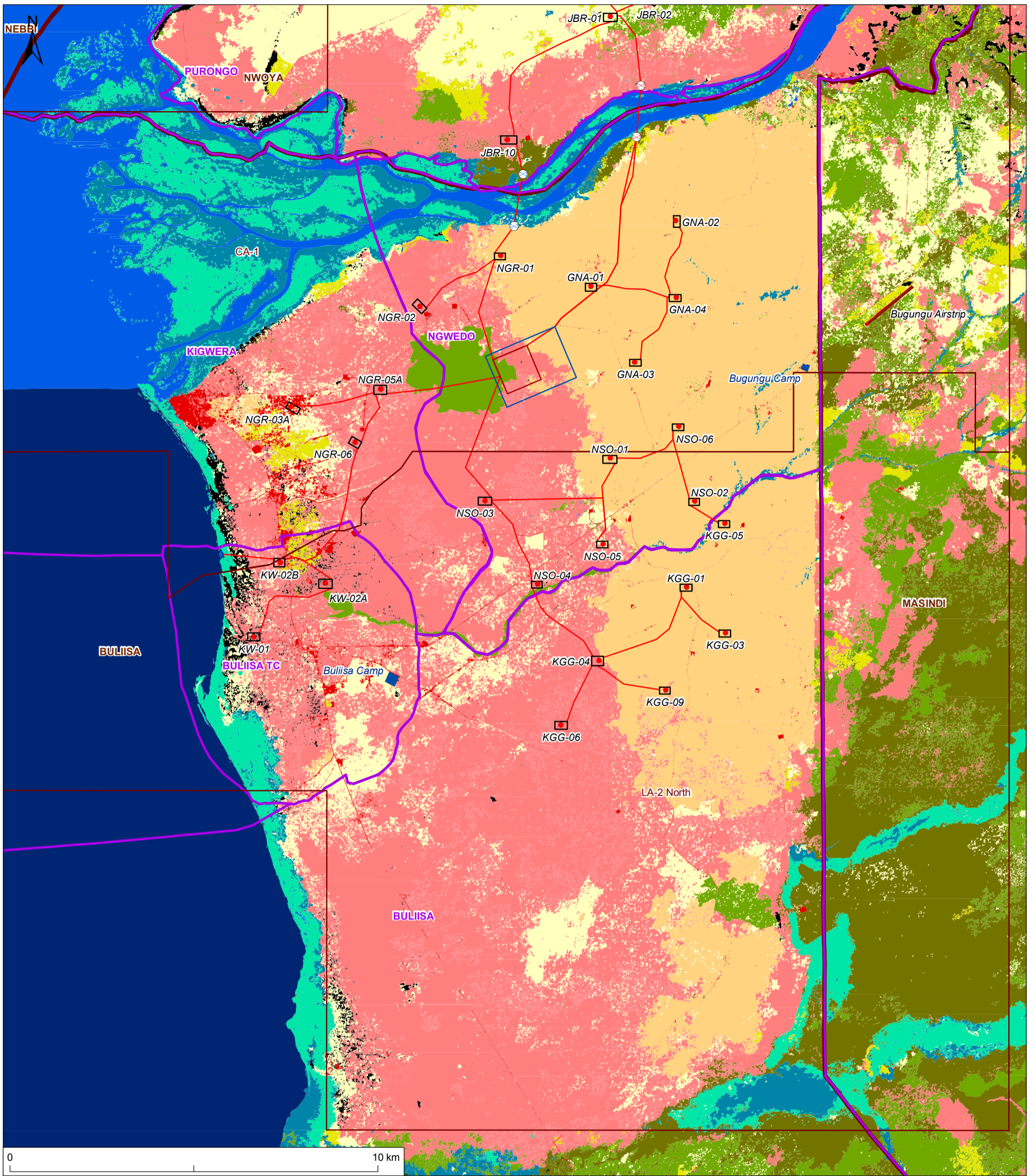



FIGURE 19.6 - LAND COVER AND USE IN BULIISA DISTRICT



Project:
Tilenga Project ESIA

Client:
Total E&P Uganda B.V.
and Tullow Uganda
Operations Pty Ltd

Designed: LC
Checked: GM
Approved: MW

Date: 01/06/2018
Scale @ A3: 1:100,000

Coordinate Reference System:
WGS 1984 UTM Zone 36N